

A1 in Northumberland: Morpeth to Ellingham

Scheme Number: TR010059

2.10 Existing and Proposed Carriageway Area Within Order Limits Plans

Rule 8(1)(c)

Infrastructure Planning (Examination Procedure) Rules 2010

Planning Act 2008

Volume 2

May 2021

Infrastructure Planning

Planning Act 2008

**The Infrastructure Planning
(Examination Procedure) Rules
2010**

**The A1 in Northumberland: Morpeth to
Ellingham**

Development Consent Order 20[xx]

**Existing and Proposed Carriageway
Area Within Order Limits Plans**

Rule Reference:	Rule 8(1)(c)
Planning Inspectorate Scheme Reference	TR010059
Document Reference	2.10
Author:	A1 in Northumberland Project Team, Highways England

Version	Date	Status of Version
Rev 2	May 2021	Deadline 6

Page Left Intentionally Blank

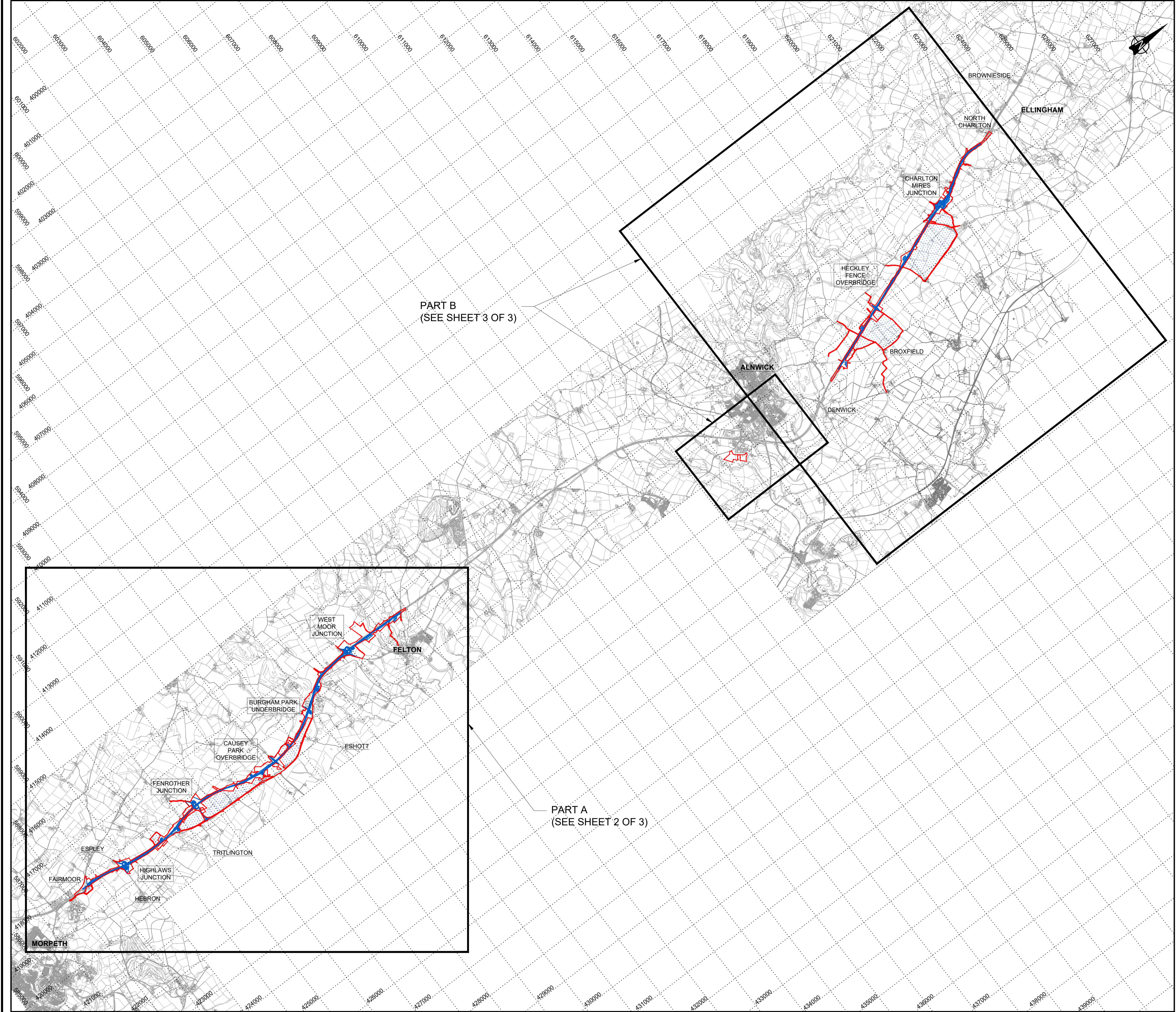
1 INTRODUCTION

- 1.1** As these Plans are part of the application documentation, they should be read alongside and are informed by the other application documents. In particular, these Plans should be read alongside Schedule 1 of the DCO [**REP5-005** and **REP5-006**] to be updated at Deadline 06, the Engineering Section Drawings [**APP-011**], the Works Plans [**REP4-036**] to be updated at Deadline 06 and the Structures Engineering Drawings & Sections [**REP5-004**].
- 1.2** The revision of these Plans at Deadline 4 [**REP4-037**] formed part of the formal request for a material change to be made to the DCO Application. The description of the proposed changes was submitted to the Inspectorate in December 2020 (Proposed Changes to Application [**AS-018**]) and affect the land in Part A. The formal request was accepted on the 9th April 2021 by the Examining Authority.
- 1.3** The Applicant proposes to carry out stabilisation works on the north bank of the River Coquet following a review of the ground investigation works undertaken in 2020, which has identified that the north slope of the River Coquet Valley is suffering from instability. The Applicant also proposes to provide a temporary access to the southern bank of the River Coquet by crossing the river from the temporary works on the northern bank using a temporary bridge. The Works would include scour protection along the river's edge.
- 1.4** These Plans should be read in conjunction with the ES Addendum: Stabilisation Works for the Change Request [**REP4-063**].

2 SCHEDULE OF PLANS INCLUDED IN THIS APPLICATION DOCUMENT

Drawing Title	Drawing Number	Revision
Existing and Proposed Carriageway Area within Order Limits Plans – Regulation 5(2)(o) – Key Plan Sheet 1 of 3	HE551459-WSP-HGN-M2E-DR-CH-2570	1
Existing and Proposed Carriageway Area within Order Limits Plans – Regulation 5(2)(o) – Key Plan Sheet 2 of 3	HE551459-WSP-HGN-M2F-DR-CH-2571	1
Existing and Proposed Carriageway Area within Order Limits Plans – Regulation 5(2)(o) – Key Plan Sheet 3 of 3	HE551459-WSP-GEN-A2E-DR-CH-2572	0
Existing and Proposed Carriageway Area within Order Limits Plans – Regulation 5(2)(o) – Sheet 1 of 19	HE551459-WSP-HGN-M2F-DR-CH-2541	0
Existing and Proposed Carriageway Area within Order Limits Plans – Regulation 5(2)(o) – Sheet 2 of 19	HE551459-WSP-HGN-M2F-DR-CH-2542	0
Existing and Proposed Carriageway Area within Order Limits Plans – Regulation 5(2)(o) – Sheet 3 of 19	HE551459-WSP-HGN-M2F-DR-CH-2543	0
Existing and Proposed Carriageway Area within Order Limits Plans – Regulation 5(2)(o) – Sheet 4 of 19	HE551459-WSP-HGN-M2F-DR-CH-2544	0
Existing and Proposed Carriageway Area within Order Limits Plans – Regulation 5(2)(o) – Sheet 5 of 19	HE551459-WSP-HGN-M2F-DR-CH-2545	0
Existing and Proposed Carriageway Area within Order Limits Plans – Regulation 5(2)(o) – Sheet 6 of 19	HE551459-WSP-HGN-M2F-DR-CH-2546	0
Existing and Proposed Carriageway Area within Order Limits Plans – Regulation 5(2)(o) – Sheet 7 of 19	HE551459-WSP-HGN-M2F-DR-CH-2547	0
Existing and Proposed Carriageway Area within Order Limits Plans – Regulation 5(2)(o) – Sheet 8 of 19	HE551459-WSP-HGN-M2F-DR-CH-2548	0
Existing and Proposed Carriageway Area within Order Limits Plans – Regulation 5(2)(o) – Sheet 9 of 19	HE551459-WSP-HGN-M2F-DR-CH-2549	1
Existing and Proposed Carriageway Area within Order Limits Plans – Regulation 5(2)(o) – Sheet 10 of 19	HE551459-WSP-HGN-M2F-DR-CH-2550	0
Existing and Proposed Carriageway Area within Order Limits Plans – Regulation 5(2)(o) – Sheet 11 of 19	HE551459-WSP-GEN-A2E-DR-CH-2551	0
Existing and Proposed Carriageway Area within Order Limits Plans – Regulation 5(2)(o) – Sheet 12 of 19	HE551459-WSP-GEN-A2E-DR-CH-2552	0




Drawing Title	Drawing Number	Revision
Existing and Proposed Carriageway Area within Order Limits Plans – Regulation 5(2)(o) – Sheet 13 of 19	HE551459-WSP-GEN-A2E-DR-CH-2553	0
Existing and Proposed Carriageway Area within Order Limits Plans – Regulation 5(2)(o) – Sheet 14 of 19	HE551459-WSP-GEN-A2E-DR-CH-2554	0
Existing and Proposed Carriageway Area within Order Limits Plans – Regulation 5(2)(o) – Sheet 15 of 19	HE551459-WSP-GEN-A2E-DR-CH-2555	0
Existing and Proposed Carriageway Area within Order Limits Plans – Regulation 5(2)(o) – Sheet 16 of 19	HE551459-WSP-GEN-A2E-DR-CH-2556	0
Existing and Proposed Carriageway Area within Order Limits Plans – Regulation 5(2)(o) – Sheet 17 of 19	HE551459-WSP-GEN-A2E-DR-CH-2557	0
Existing and Proposed Carriageway Area within Order Limits Plans – Regulation 5(2)(o) – Sheet 18 of 19	HE551459-WSP-GEN-A2E-DR-CH-2558	0
Existing and Proposed Carriageway Area within Order Limits Plans – Regulation 5(2)(o) – Sheet 19 of 19	HE551459-WSP-GEN-A2E-DR-CH-2559	0

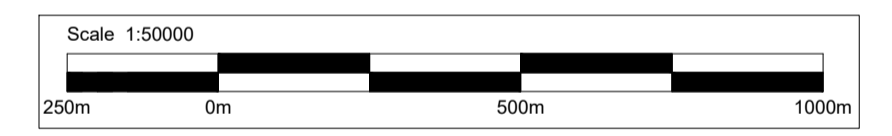


NOTES:

1. All dimensions and chainages are in metres unless stated otherwise.
2. All structure positions are indicative.
3. Details of external appearance, means of vehicular and pedestrian access and car parking are subject to detailed design work, but will be within the extents of the Order Limits.

KEY:

-  PROPOSED DESIGN (SHOWN FOR ILLUSTRATIVE PURPOSES)
-  ORDER LIMITS
-  AREAS NOT INCLUDED WITHIN ORDER LIMITS



2	04/05/21	CHANGES TO EAST & WEST LINKHALL ROADS, SHIPPERTON BURN, DB27, DB27A AND ORDER LIMITS FOR DEADLINE 06	TO	MM	TK	DM
1	12/03/21	EXAMINATION DEADLINE 04 UPDATE	DD	MM	TK	DM
0	12/01/21	DCO SUBMISSION	RP	DD	TK	DM
Rev.	Date	Description	By	Eng' Chk	Disc' Chk	App'd

Subsidiary	DCO SUBMISSION	Status	A3
------------	----------------	--------	----

PINS Reference Number **TR010041/APP/2.10**

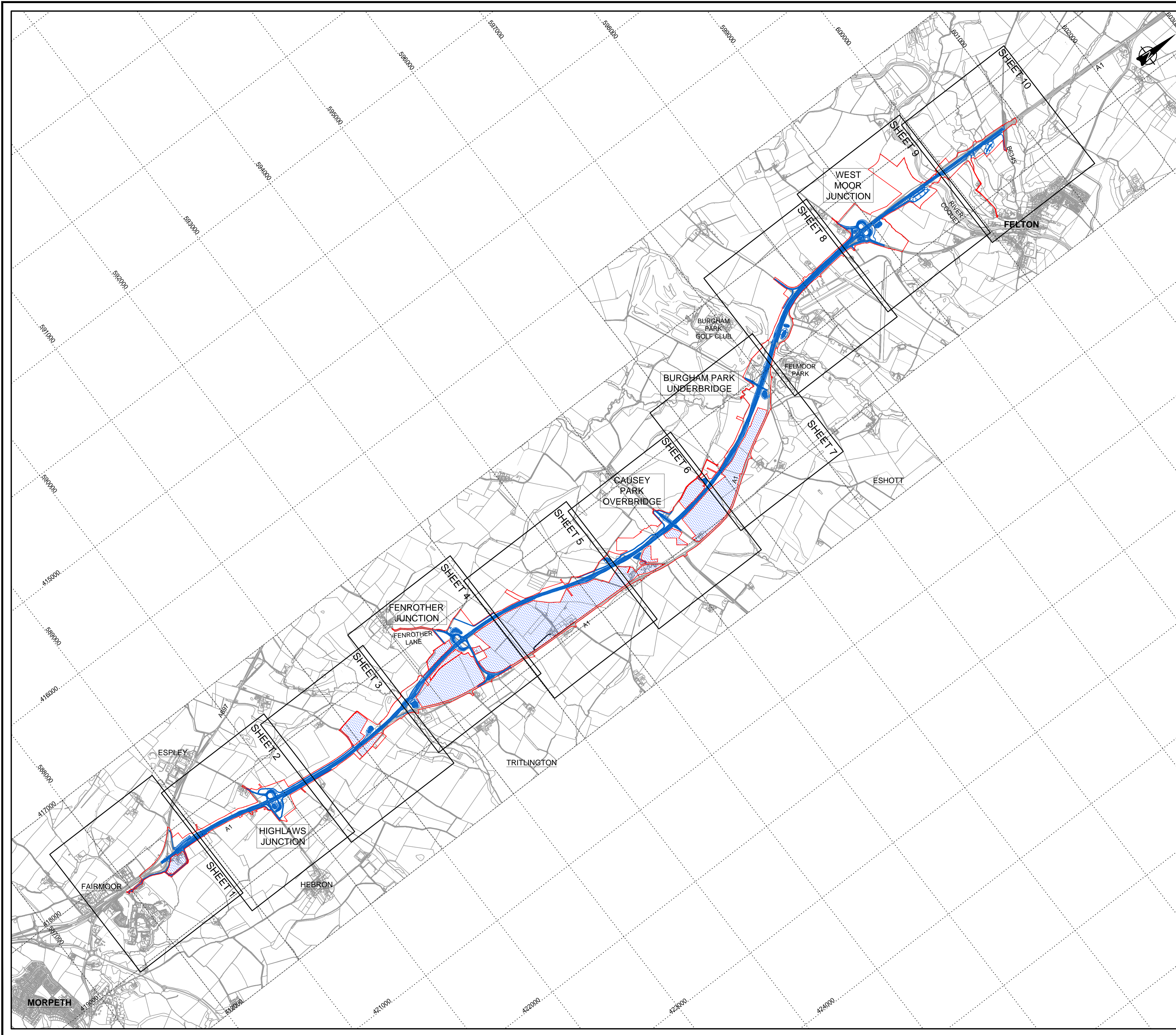


Client **A1 in Northumberland: Morpeth to Ellingham**

Drawing Title **EXISTING AND PROPOSED CARRIAGEWAY AREA WITHIN ORDER LIMITS REGULATION 5(2)(c) KEY PLAN SHEET 1 OF 3**

Scale	1:50000	Drawn	TO	Eng. Check	MM	Approved	TK	Authorised	DM
Original Size	A1	Date	04/05/21	Date	04/05/21	Date	04/05/21	Date	04/05/21

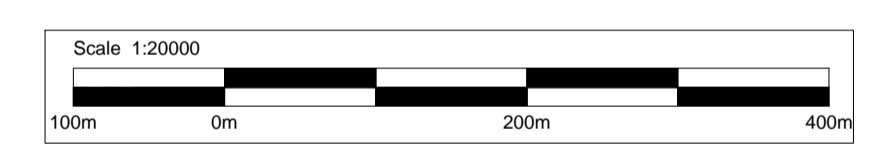
Drawing Number	HE551459-WSP-HGN-M2E-DR-CH-2570	Revision	2
		PW Stage Code	0



- NOTES:**
- All dimensions and chainages are in metres unless stated otherwise.
 - All structure positions are indicative.
 - Details of external appearance, means of vehicular and pedestrian access and car parking are subject to detailed design work, but will be within the extents of the Order Limits.

KEY:

- PROPOSED DESIGN (SHOWN FOR ILLUSTRATIVE PURPOSES)
- ORDER LIMITS
- AREAS NOT INCLUDED WITHIN ORDER LIMITS



Rev.	Date	Description	By	Eng' Chk	Disc' Chk	App'd	
1	12/03/21	EXAMINATION DEADLINE 04 UPDATE		DD	MM	TK	DM
0	12/01/21	DCO SUBMISSION		RP	DD	TK	DM

Subsidiary	DCO SUBMISSION	Status	A3
------------	----------------	--------	----

PINS Reference Number: TR010041/APP/2.10

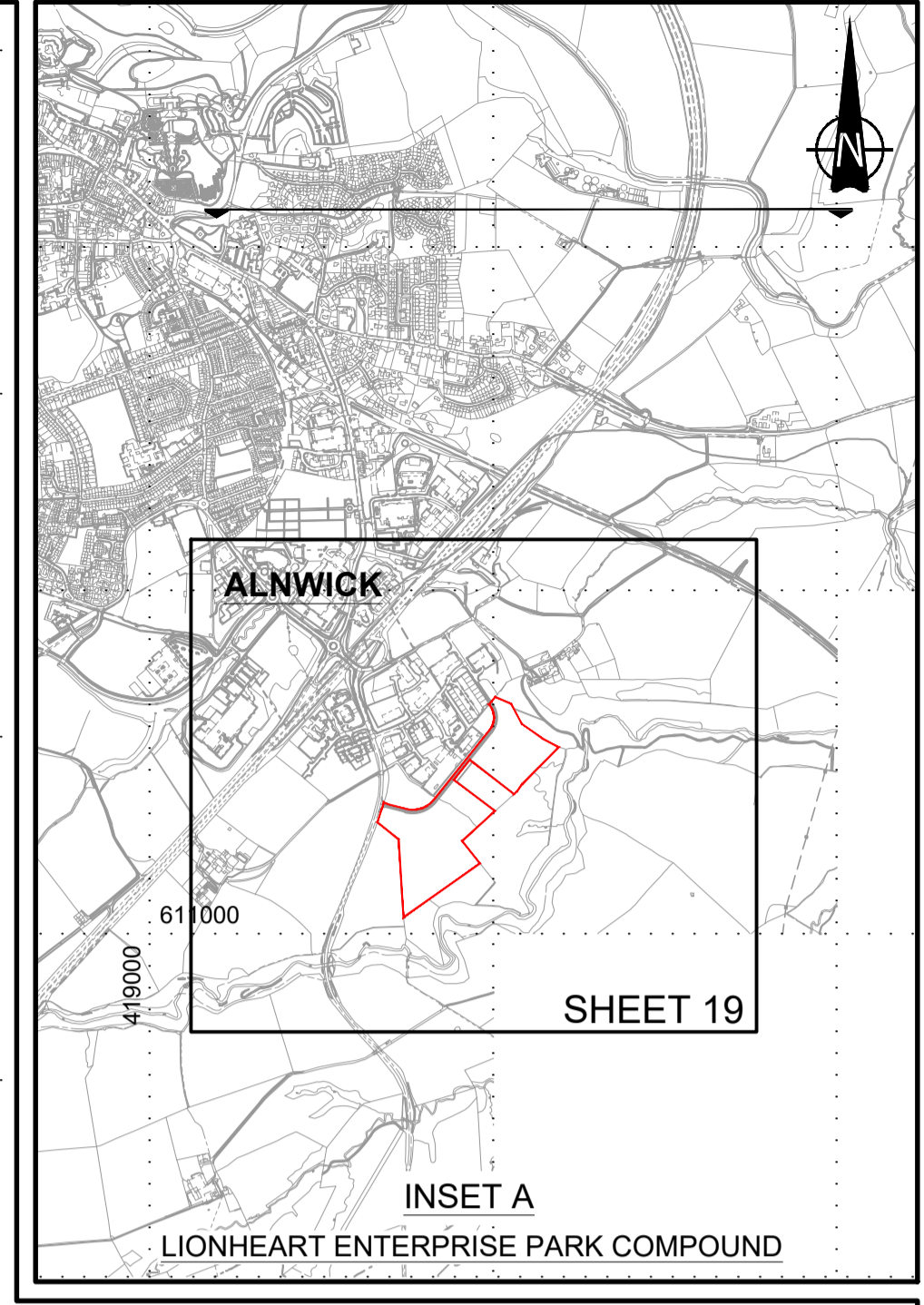
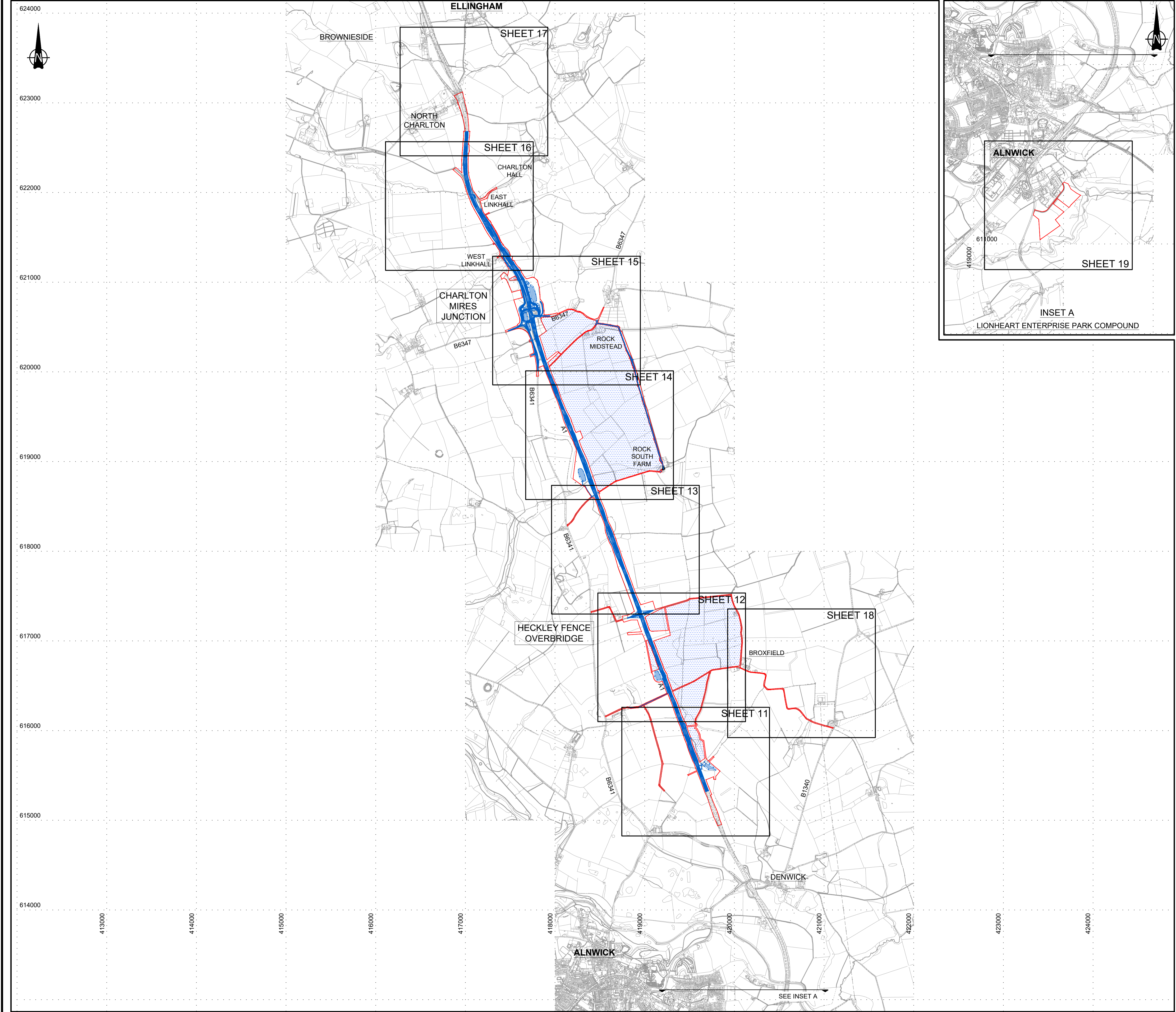


Project Title: A1 in Northumberland: Morpeth to Ellingham Part A

Drawing Title: EXISTING AND PROPOSED CARRIAGEWAY AREA WITHIN ORDER LIMITS REGULATION 5(2)(c) KEY PLAN SHEET 2 OF 3

Scale	Drawn	Eng. Check	Approved	Authorised
1:20000	DD	MM	TK	DM
Original Size	Date	Date	Date	Date
A1	12/03/21	12/03/21	12/03/21	12/03/21

Drawing Number	Revision
HE551459-WSP-HGN-M2F-DR-CH-2571	1
	PW Stage Code
	0



- NOTES:**
1. All dimensions and chainages are in metres unless stated otherwise.
 2. All structure positions are indicative.
 3. Details of external appearance, means of vehicular and pedestrian access and car parking are subject to detailed design work, but will be within the extents of the Order Limits.

- KEY:**
- PROPOSED DESIGN (SHOWN FOR ILLUSTRATIVE PURPOSES)
 - ORDER LIMITS
 - ▨ AREAS NOT INCLUDED WITHIN ORDER LIMITS



Rev.	Date	Description	By	Eng' Chk	Disc' Chk	App'd
1	04/05/21	CHANGES TO EAST & WEST LINKHALL ROADS, SHIPPERTON BURN, DB27, DB27A AND ORDER LIMITS FOR DEADLINE 06	TO	MM	TK	DM
0	12/01/21	DCO SUBMISSION	RP	DD	TK	DM

Subsidiary						DCO SUBMISSION						Status		A3	
------------	--	--	--	--	--	----------------	--	--	--	--	--	--------	--	----	--

PINS Reference Number: TR010041/APP/2.10

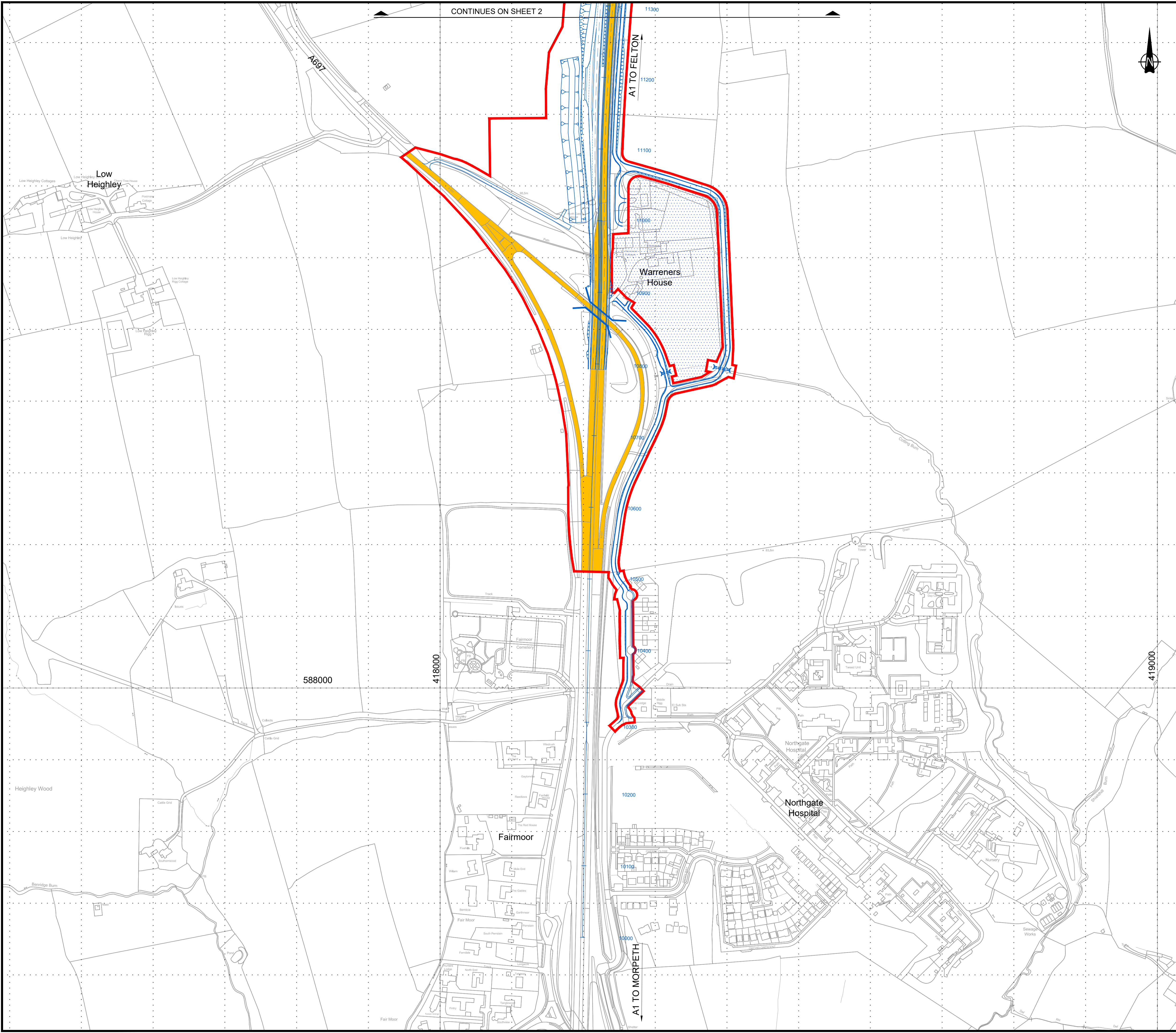


Project Title: A1 in Northumberland: Morpeth to Ellingham Part B

Drawing Title: EXISTING AND PROPOSED CARRIAGEWAY AREA WITHIN ORDER LIMITS REGULATION 5(2)(c) KEY PLAN SHEET 3 OF 3

Scale	Drawn	Eng. Check	Approved	Authorised
1:20000	TO	MM	TK	DM
Original Size	Date	Date	Date	Date
A1	04/05/21	04/05/21	04/05/21	04/05/21

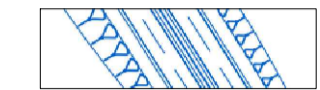



Drawing Number	Revision
HE551459-WSP-GEN-A2E-DR-CH-02572	1
	PW Stage Code
	0

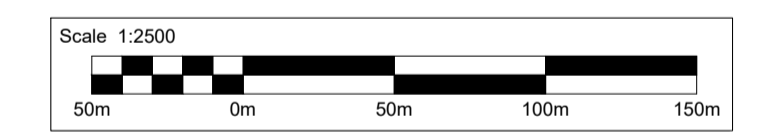


NOTES:

1. All dimensions and chainages are in metres unless stated otherwise.
2. All structure positions are indicative.
3. Details of external appearance, means of vehicular and pedestrian access and car parking are subject to detailed design work, but will be within the extents of the Order Limits.

KEY:

-  PROPOSED DESIGN (SHOWN FOR ILLUSTRATIVE PURPOSES ONLY)
-  ORDER LIMITS
-  AREA NOT INCLUDED WITHIN ORDER LIMITS
-  EXISTING CARRIAGEWAY WITHIN THE ORDER LIMITS



Rev.	Date	Description	By	Eng' Chk	Disc' Chk	App'd
0	12/01/21	DCO SUBMISSION		RP	DD	TK DM

Subsidiary	DCO SUBMISSION	Status	A3
------------	----------------	--------	----

PINS Reference Number
TR010041/APP/2.10

Client

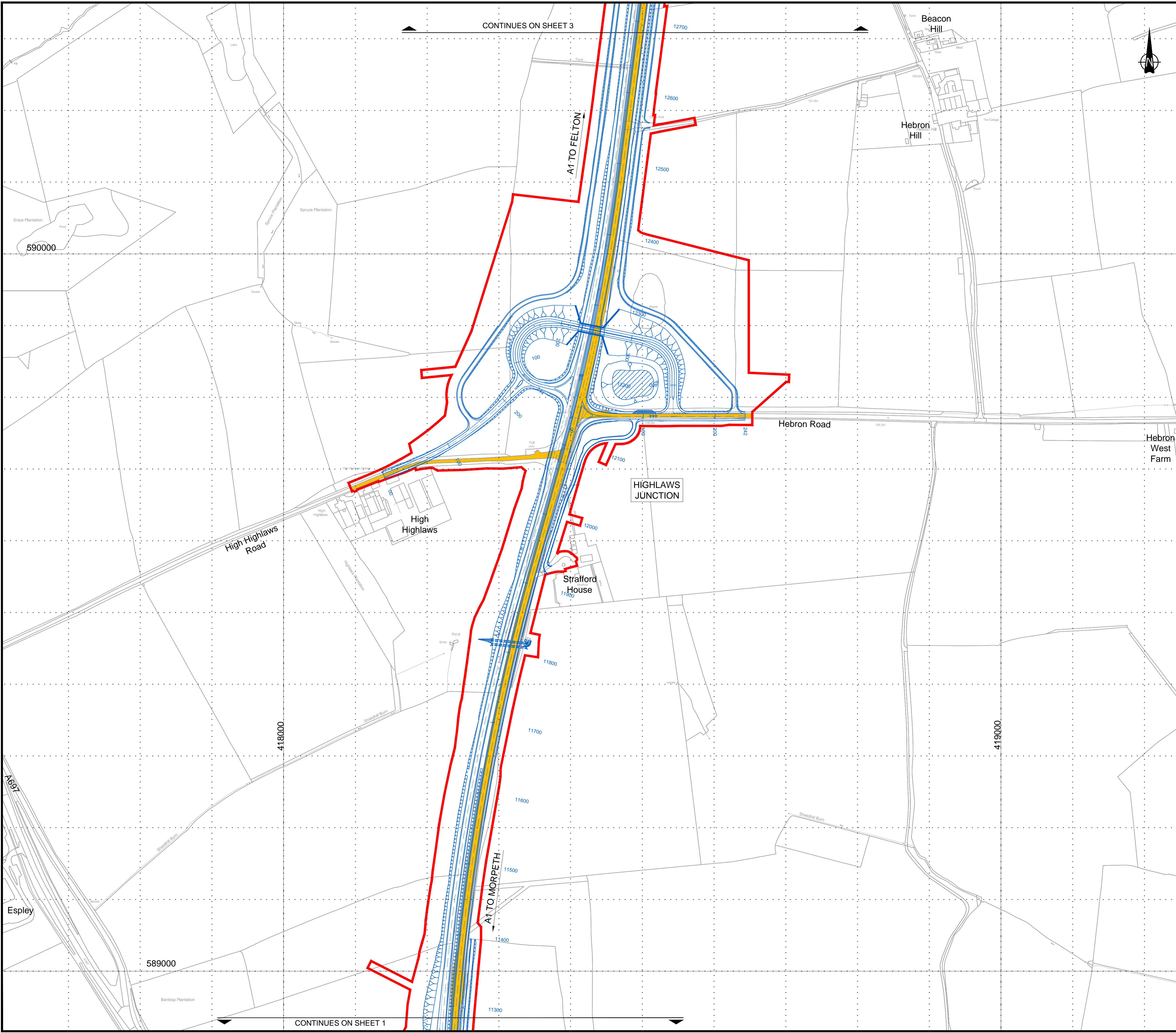


Project Title
A1 in Northumberland: Morpeth to Ellingham Part A

Drawing Title
EXISTING AND PROPOSED CARRIAGEWAY AREA WITHIN ORDER LIMITS REGULATION 5(2)(o) SHEET 01 OF 19

Scale	Drawn	Eng. Check	Approved	Authorised
1:2500	RP	DD	TK	DM
Original Size	Date	Date	Date	Date
A1	12/01/21	12/01/21	12/01/21	12/01/21





Drawing Number	Revision
HE551459-WSP-HGN-M2F-DR-CH-2541	0
	PW Stage Code
	0

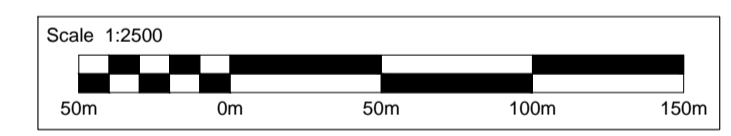


NOTES:

1. All dimensions and chainages are in metres unless stated otherwise.
2. All structure positions are indicative.
3. Details of external appearance, means of vehicular and pedestrian access and car parking are subject to detailed design work, but will be within the extents of the Order Limits.

KEY:

-  PROPOSED DESIGN
(SHOWN FOR ILLUSTRATIVE PURPOSES ONLY)
-  ORDER LIMITS
-  AREA NOT INCLUDED WITHIN ORDER LIMITS
-  EXISTING CARRIAGEWAY WITHIN THE ORDER LIMITS



0	12/01/21	DCO SUBMISSION	RP	DD	TK	DM
Rev.	Date	Description	By	Eng' Chk	Disc' Chk	App'd
Subsidiary						Status
DCO SUBMISSION						A3

PINS Reference Number
TR010041/APP/2.10



Project Title
A1 in Northumberland: Morpeth to Ellingham Part A

Drawing Title
EXISTING AND PROPOSED CARRIAGEWAY AREA WITHIN ORDER LIMITS REGULATION 5(2)(o) SHEET 02 OF 19

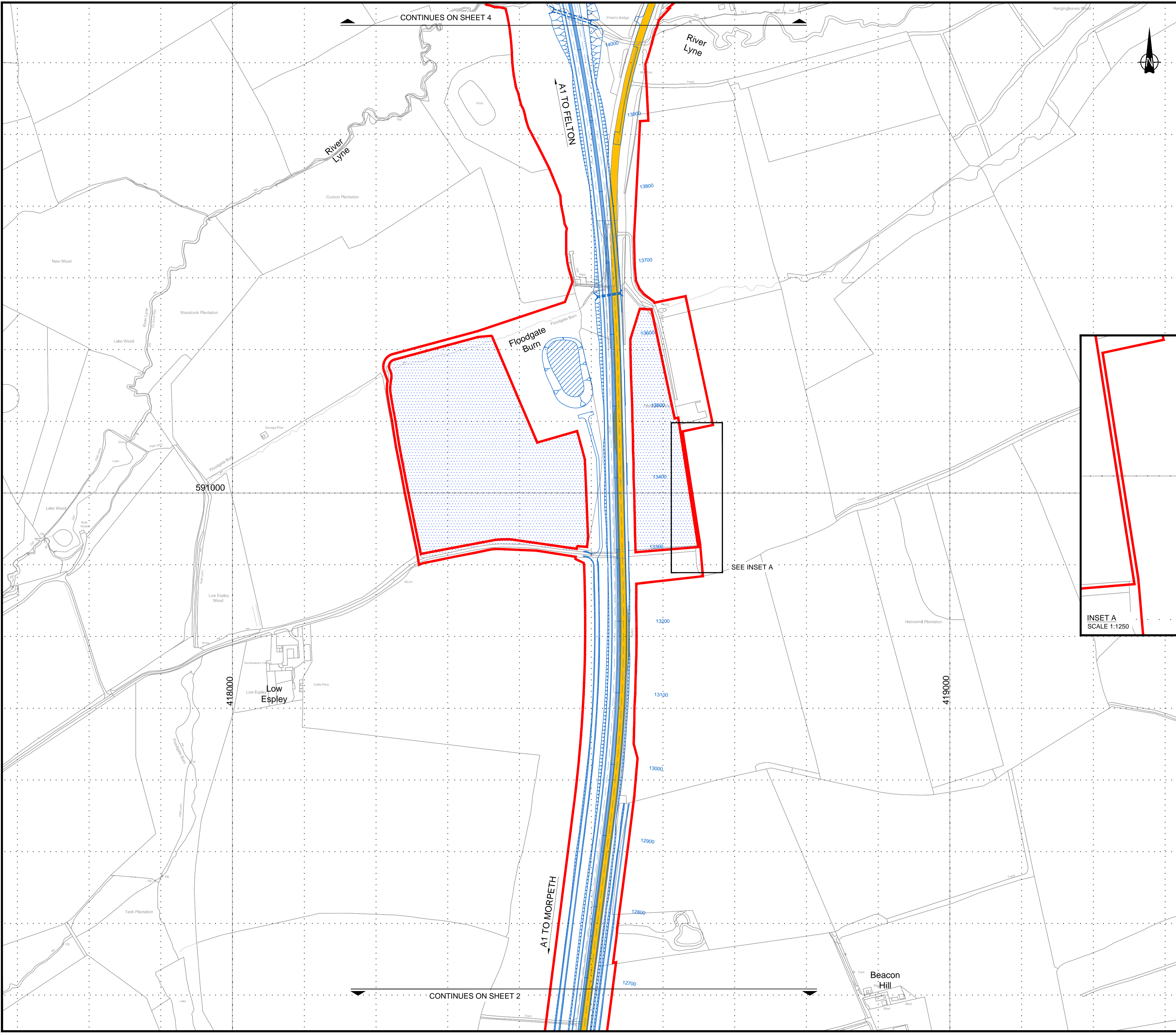
Scale	1:2500	Drawn	RP	Eng. Check	DD	Approved	TK	Authorised	DM
Original Size	A1	Date	12/01/21	Date	12/01/21	Date	12/01/21	Date	12/01/21

Drawing Number	HE551459-WSP-HGN-M2F-DR-CH-2542	Revision	0
PW Stage Code			0

CONTINUES ON SHEET 3

CONTINUES ON SHEET 1





CONTINUES ON SHEET 4

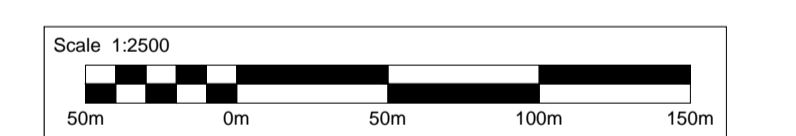
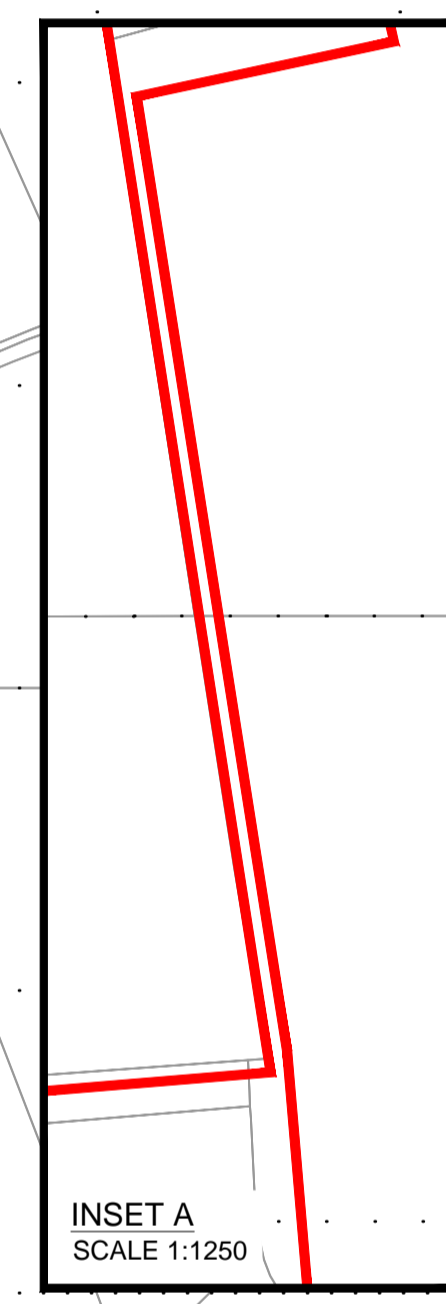


NOTES:

1. All dimensions and chainages are in metres unless stated otherwise.
2. All structure positions are indicative.
3. Details of external appearance, means of vehicular and pedestrian access and car parking are subject to detailed design work, but will be within the extents of the Order Limits.

KEY:

-  PROPOSED DESIGN (SHOWN FOR ILLUSTRATIVE PURPOSES ONLY)
-  ORDER LIMITS
-  AREA NOT INCLUDED WITHIN ORDER LIMITS
-  EXISTING CARRIAGEWAY WITHIN THE ORDER LIMITS



CONTINUES ON SHEET 2

Rev.	Date	Description	By	Eng' Chk	Disc' Chk	App'd
0	12/01/21	DCO SUBMISSION		RP	DD	TK DM

Suitability	DCO SUBMISSION	Status	A3
-------------	----------------	--------	----

PINS Reference Number
TR010041/APP/2.10

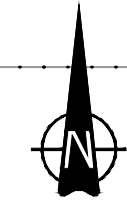


Project Title
A1 in Northumberland: Morpeth to Ellingham Part A

Drawing Title
EXISTING AND PROPOSED CARRIAGEWAY AREA WITHIN ORDER LIMITS REGULATION 5(2)(o) SHEET 03 OF 19

Scale	Drawn	Eng. Check	Approved	Authorised
1:2500	RP	DD	TK	DM
Original Size	Date	Date	Date	Date
A1	12/01/21	12/01/21	12/01/21	12/01/21





Drawing Number	Revision
HE551459-WSP-HGN-M2F-DR-CH-2543	0
	PW Stage Code
	0

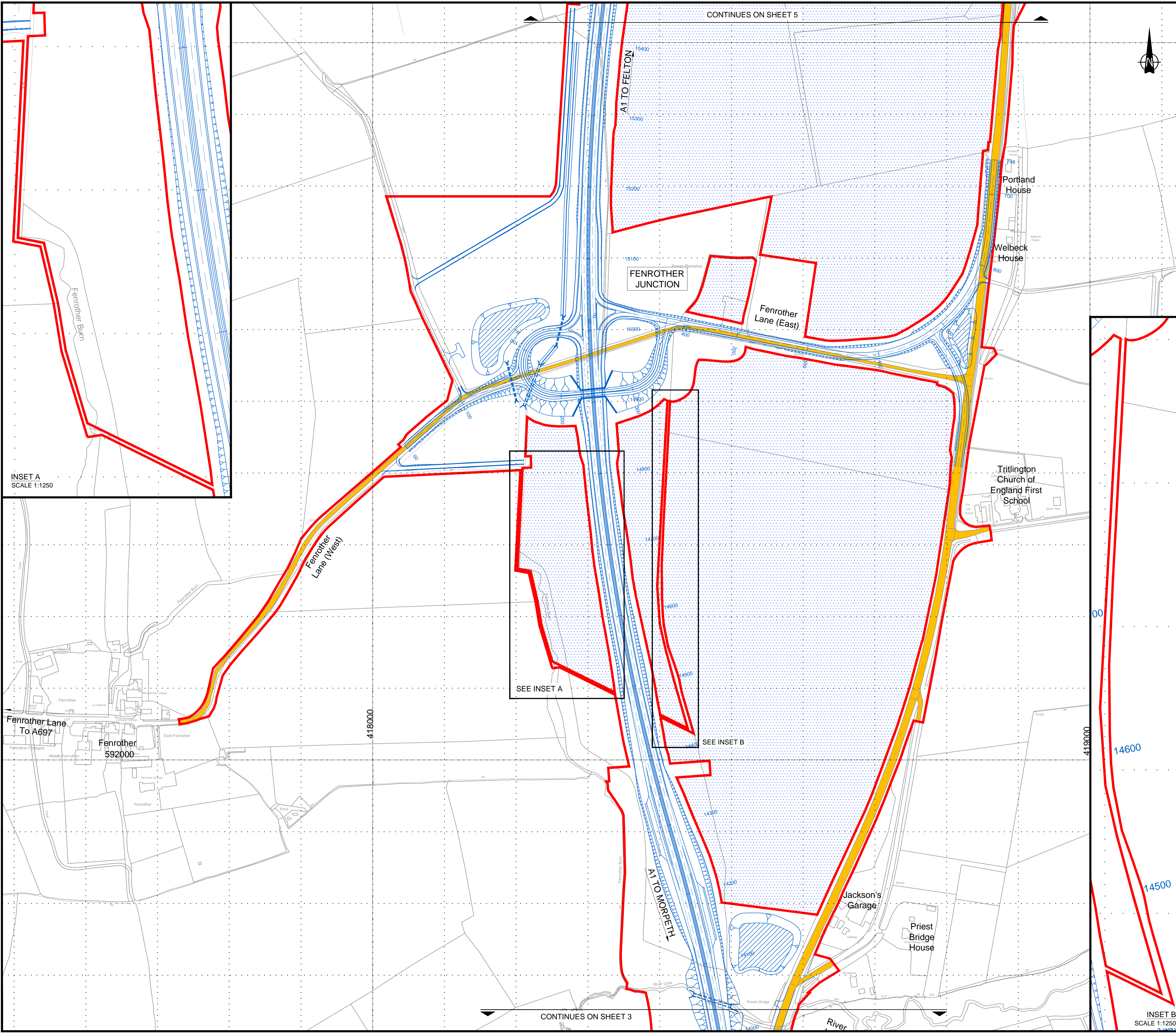


NOTES:

1. All dimensions and chainages are in metres unless stated otherwise.
2. All structure positions are indicative.
3. Details of external appearance, means of vehicular and pedestrian access and car parking are subject to detailed design work, but will be within the extents of the Order Limits.

KEY:

-  PROPOSED DESIGN (SHOWN FOR ILLUSTRATIVE PURPOSES ONLY)
-  ORDER LIMITS
-  AREA NOT INCLUDED WITHIN ORDER LIMITS
-  EXISTING CARRIAGEWAY WITHIN THE ORDER LIMITS

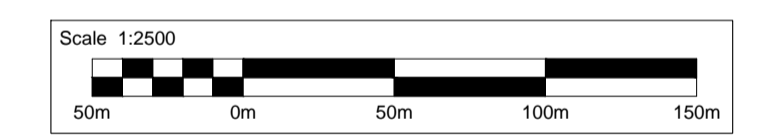


INSET A SCALE 1:1250

SEE INSET A

SEE INSET B

INSET B SCALE 1:1250



Rev.	Date	Description	By	Eng' Chk	Disc' Chk	App'd	Status
0	12/01/21	DCO SUBMISSION	RP	DD	TK	DM	A3

DCO SUBMISSION A3

PINS Reference Number TR010041/APP/2.10

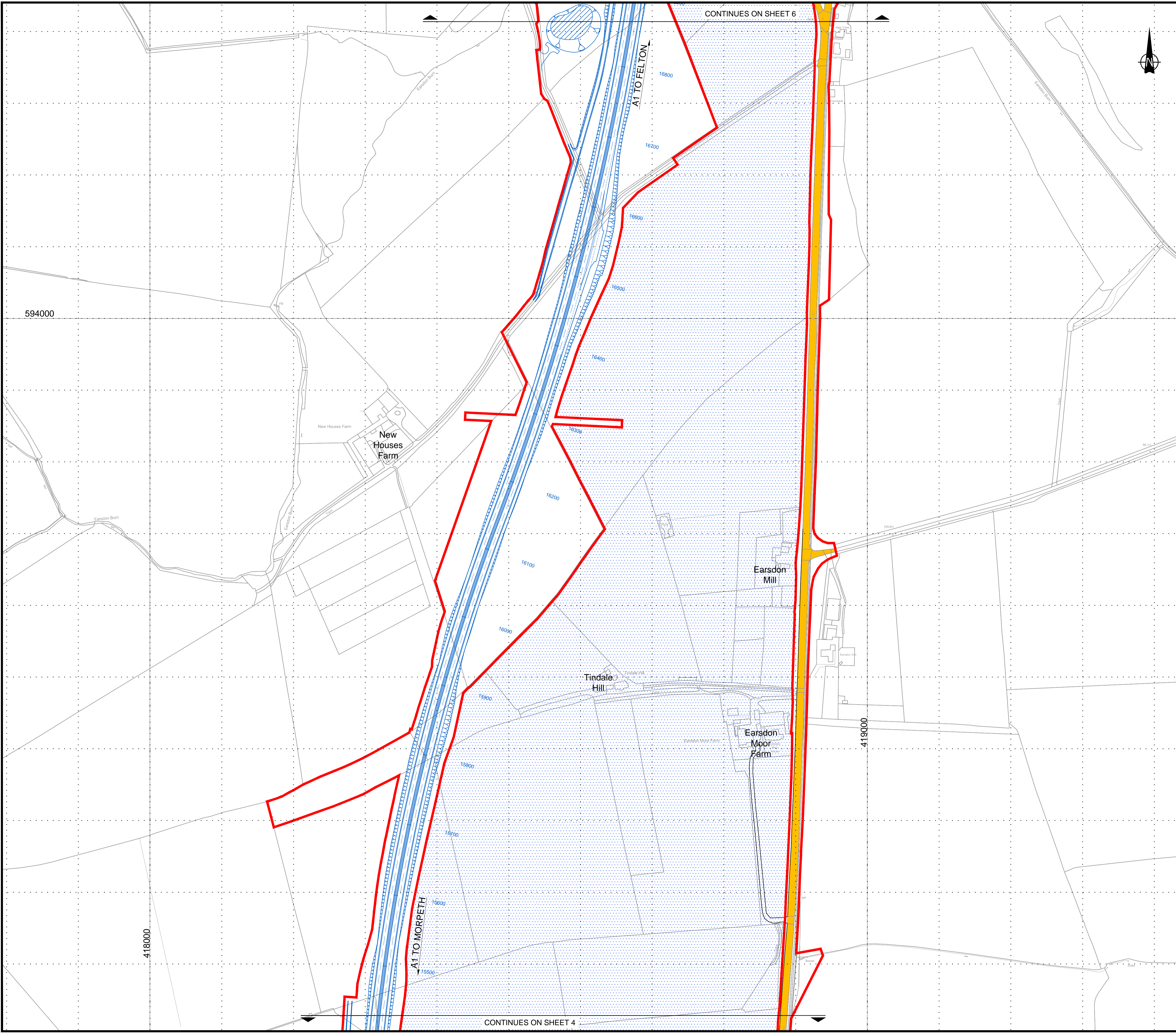


Project Title A1 in Northumberland: Morpeth to Ellingham Part A

Drawing Title EXISTING AND PROPOSED CARRIAGEWAY AREA WITHIN ORDER LIMITS REGULATION 5(2)(o) SHEET 04 OF 19

Scale	Drawn	Eng. Check	Approved	Authorised
1:2500	RP	DD	TK	DM
Original Size	Date	Date	Date	Date
A1	12/01/21	12/01/21	12/01/21	12/01/21





Drawing Number	Revision
HE551459-WSP-HGN-M2F-DR-CH-2544	0
	PW Stage Code
	0

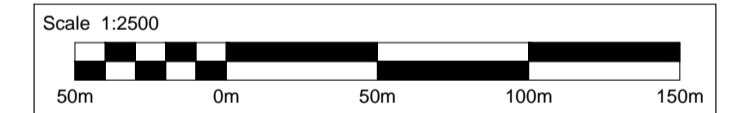


NOTES:

1. All dimensions and chainages are in metres unless stated otherwise.
2. All structure positions are indicative.
3. Details of external appearance, means of vehicular and pedestrian access and car parking are subject to detailed design work, but will be within the extents of the Order Limits.

KEY:

-  PROPOSED DESIGN
(SHOWN FOR ILLUSTRATIVE PURPOSES ONLY)
-  ORDER LIMITS
-  AREA NOT INCLUDED WITHIN ORDER LIMITS
-  EXISTING CARRIAGEWAY WITHIN THE ORDER LIMITS



Rev.	Date	Description	By	Eng' Chk	Disc' Chk	App'd
0	12/01/21	DCO SUBMISSION		RP	DD	TK DM

Subsidiary	DCO SUBMISSION	Status	A3
------------	----------------	--------	----

PINS Reference Number
TR010041/APP/2.10



Project Title
A1 in Northumberland: Morpeth to Ellingham Part A

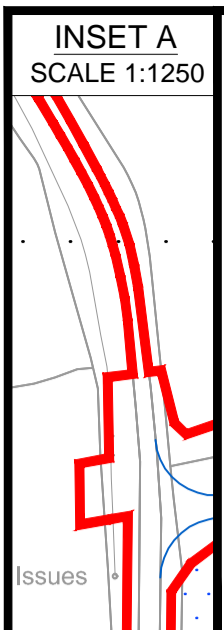
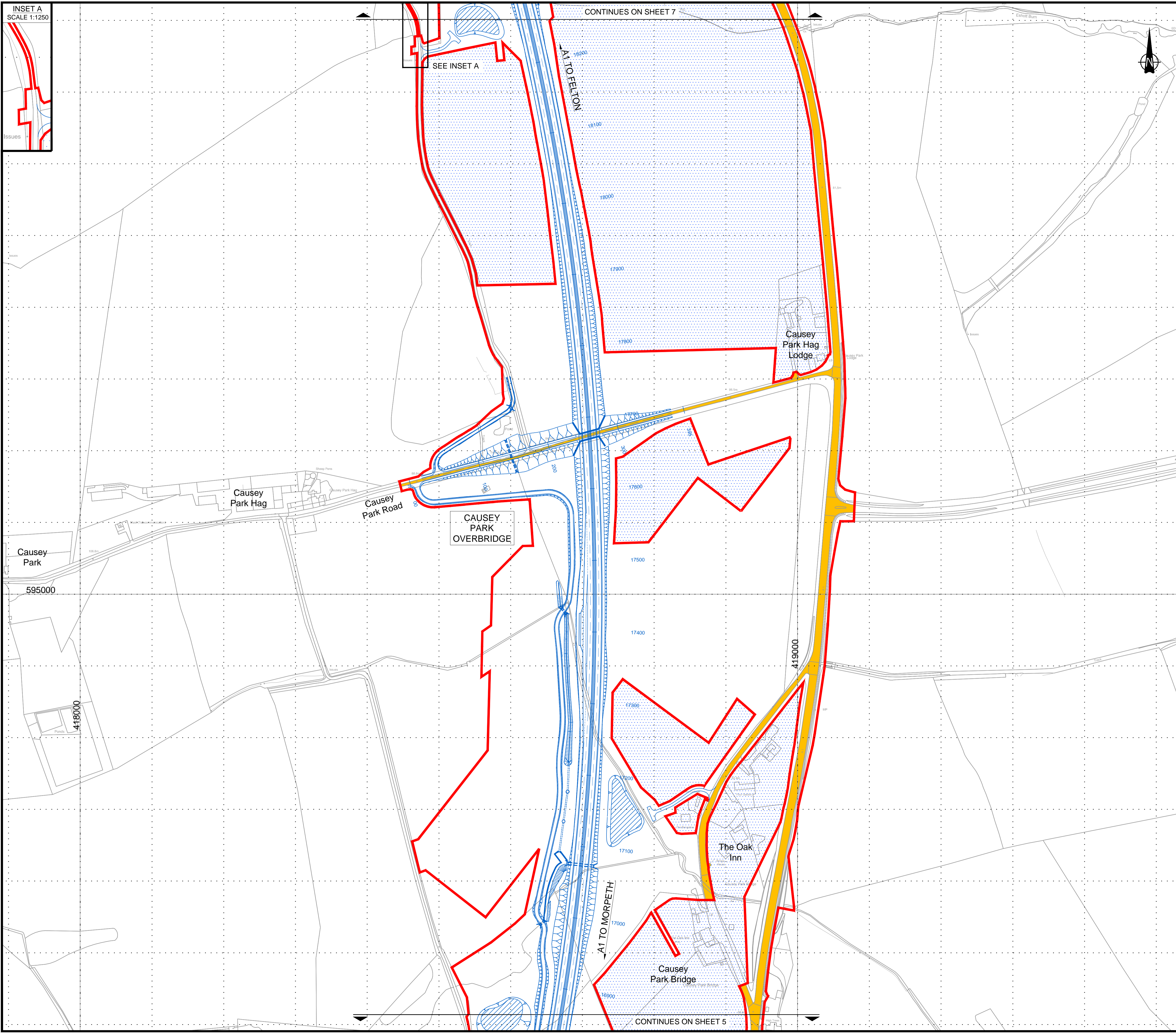
Drawing Title
EXISTING AND PROPOSED CARRIAGEWAY AREA WITHIN ORDER LIMITS REGULATION 5(2)(o) SHEET 05 OF 19

Scale	Drawn	Eng. Check	Approved	Authorised
1:2500	RP	DD	TK	DM
Original Size	Date	Date	Date	Date
A1	12/01/21	12/01/21	12/01/21	12/01/21

Drawing Number	Revision
HE551459-WSP-HGN-M2F-DR-CH-2545	0
	PW Stage Code
	0

CONTINUES ON SHEET 6

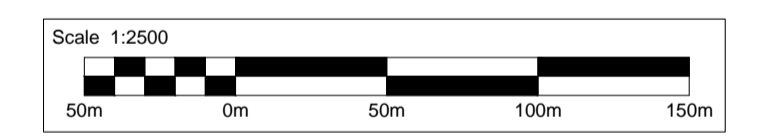
CONTINUES ON SHEET 4



- NOTES:**
1. All dimensions and chainages are in metres unless stated otherwise.
 2. All structure positions are indicative.
 3. Details of external appearance, means of vehicular and pedestrian access and car parking are subject to detailed design work, but will be within the extents of the Order Limits.

KEY:

- PROPOSED DESIGN (SHOWN FOR ILLUSTRATIVE PURPOSES ONLY)
- ORDER LIMITS
- AREA NOT INCLUDED WITHIN ORDER LIMITS
- EXISTING CARRIAGEWAY WITHIN THE ORDER LIMITS



Rev.	Date	Description	By	Eng' Chk	Disc' Chk	App'd
0	12/01/21	DCO SUBMISSION		RP	DD	TK DM

Subsidiary: DCO SUBMISSION Status: A3

PINS Reference Number: TR010041/APP/2.10



Project Title: A1 in Northumberland: Morpeth to Ellingham Part A

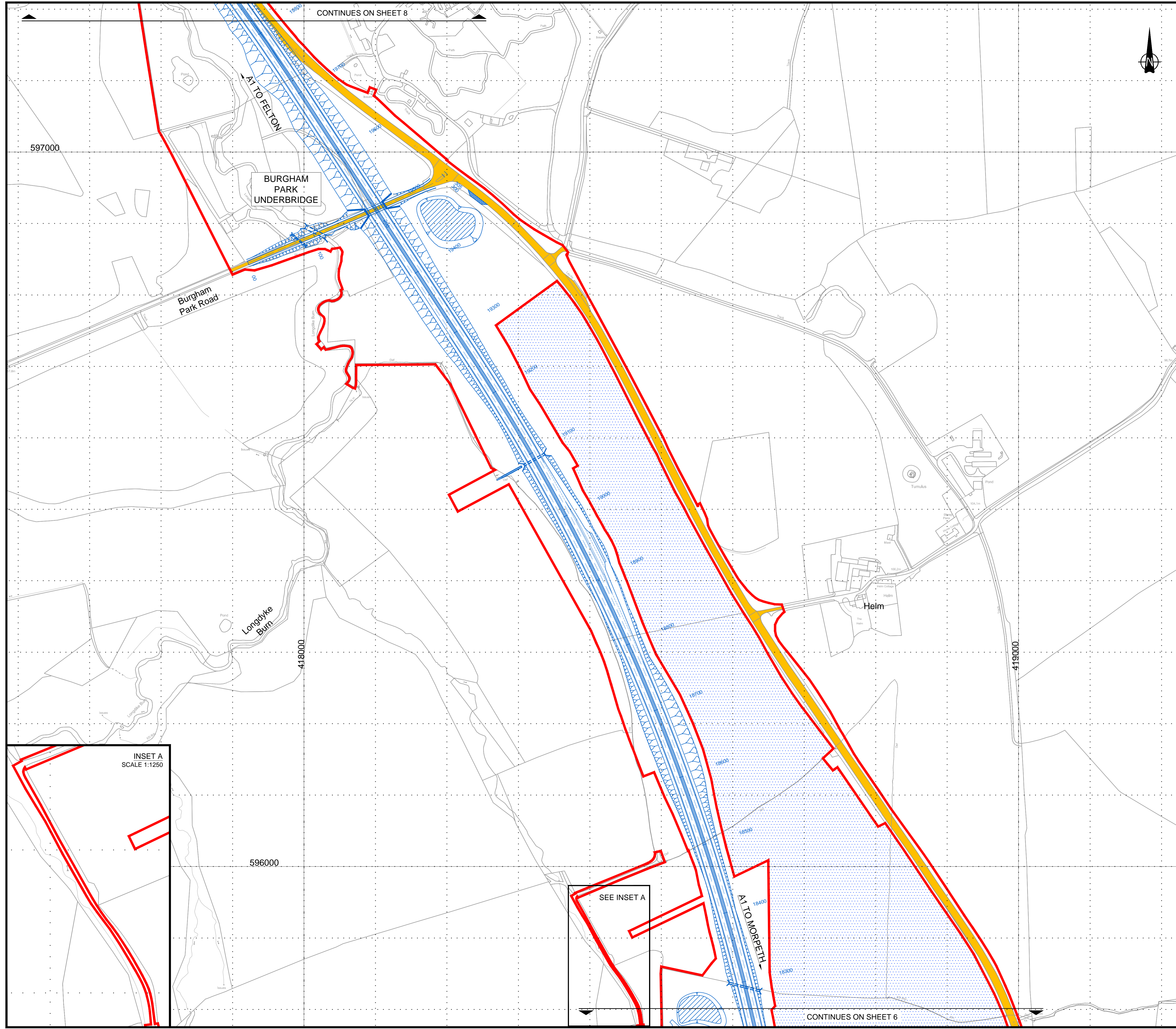
Drawing Title: EXISTING AND PROPOSED CARRIAGEWAY AREA WITHIN ORDER LIMITS REGULATION 5(2)(o) SHEET 06 OF 19

Scale	Drawn	Eng. Check	Approved	Authorised
1:2500	RP	DD	TK	DM
Original Size	Date	Date	Date	Date
A1	12/01/21	12/01/21	12/01/21	12/01/21

Drawing Number: HE551459-WSP-HGN-M2F-DR-CH-2546
 Revision: 0
 PW Stage Code: 0

CONTINUES ON SHEET 7





CONTINUES ON SHEET 5

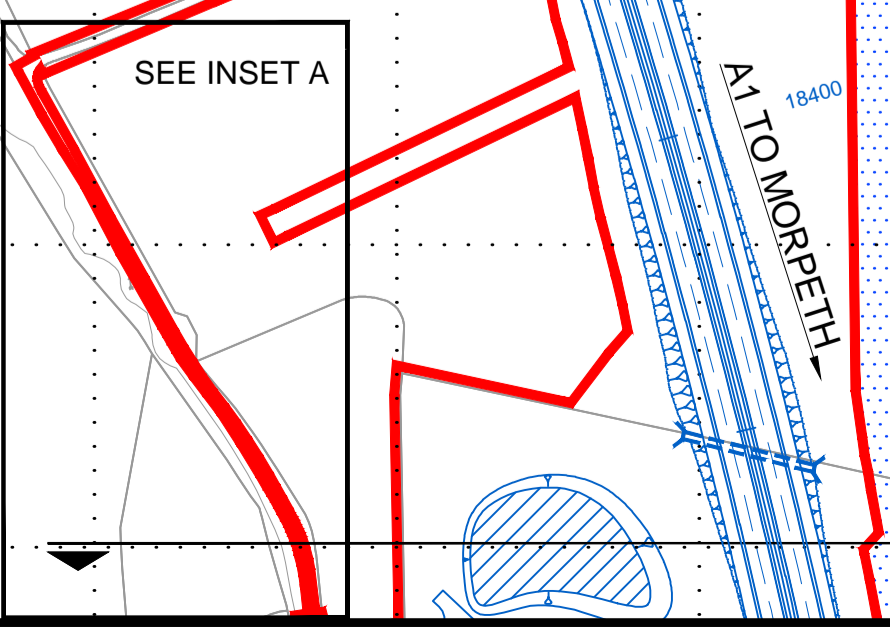
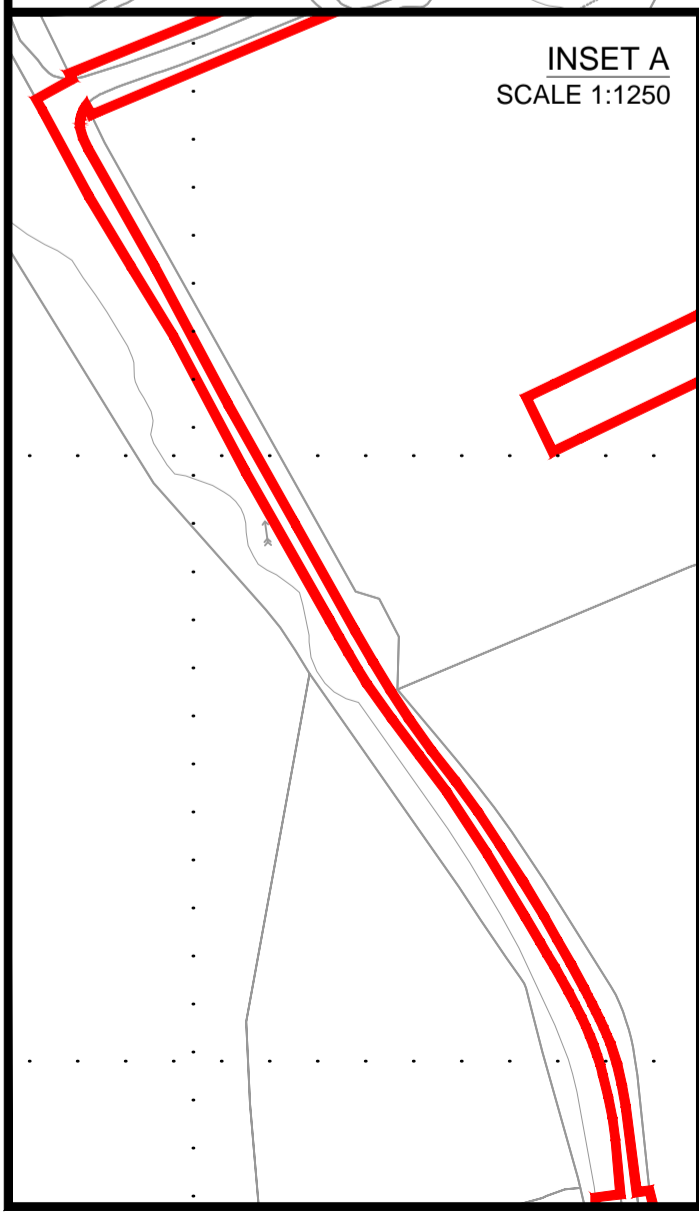
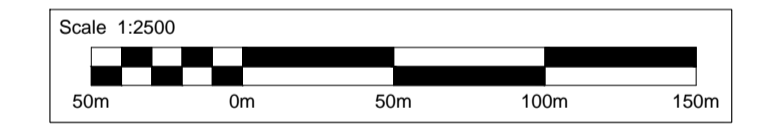


NOTES:

1. All dimensions and chainages are in metres unless stated otherwise.
2. All structure positions are indicative.
3. Details of external appearance, means of vehicular and pedestrian access and car parking are subject to detailed design work, but will be within the extents of the Order Limits.

KEY:

-  PROPOSED DESIGN (SHOWN FOR ILLUSTRATIVE PURPOSES ONLY)
-  ORDER LIMITS
-  AREA NOT INCLUDED WITHIN ORDER LIMITS
-  EXISTING CARRIAGEWAY WITHIN THE ORDER LIMITS



0	12/01/21	DCO SUBMISSION	RP	DD	TK	DM
Rev.	Date	Description	By	Eng' Chk	Disc' Chk	App'd
Subsidiary						Status
DCO SUBMISSION						A3

PINS Reference Number
TR010041/APP/2.10

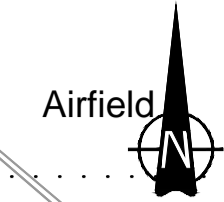
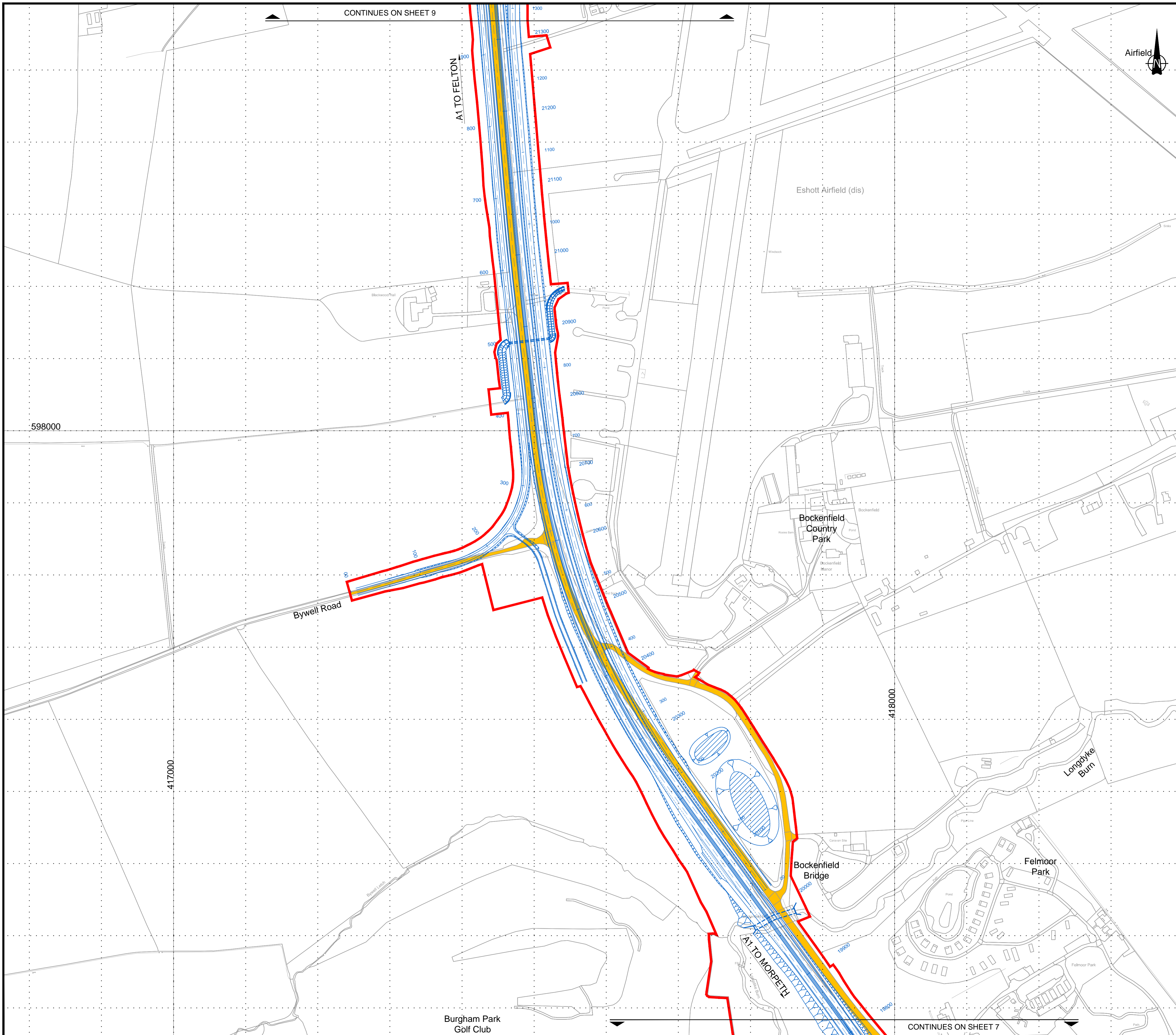


Project Title
A1 in Northumberland: Morpeth to Ellingham Part A

Drawing Title
EXISTING AND PROPOSED CARRIAGEWAY AREA WITHIN ORDER LIMITS
REGULATION 5(2)(o)
SHEET 07 OF 19

Scale	1:2500	Drawn	RP	Eng. Check	DD	Approved	TK	Authorised	DM
Original Size	A1	Date	12/01/21	Date	12/01/21	Date	12/01/21	Date	12/01/21





Drawing Number	HE551459-WSP-HGN-M2F-DR-CH-2547	Revision	0
PW Stage Code			0

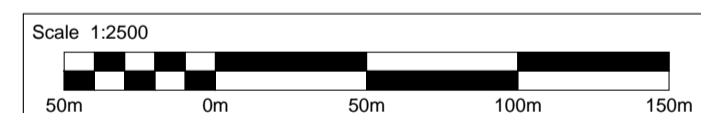


NOTES:

1. All dimensions and chainages are in metres unless stated otherwise.
2. All structure positions are indicative.
3. Details of external appearance, means of vehicular and pedestrian access and car parking are subject to detailed design work, but will be within the extents of the Order Limits.

KEY:

-  PROPOSED DESIGN
(SHOWN FOR ILLUSTRATIVE PURPOSES ONLY)
-  ORDER LIMITS
-  AREA NOT INCLUDED WITHIN ORDER LIMITS
-  EXISTING CARRIAGEWAY WITHIN THE ORDER LIMITS



Rev.	Date	Description	By	Eng' Chk	Disc' Chk	App'd	
0	12/01/21	DCO SUBMISSION		RP	DD	TK	DM

Subsidiary	DCO SUBMISSION	Status	A3
------------	----------------	--------	----

PINS Reference Number
TR010041/APP/2.10

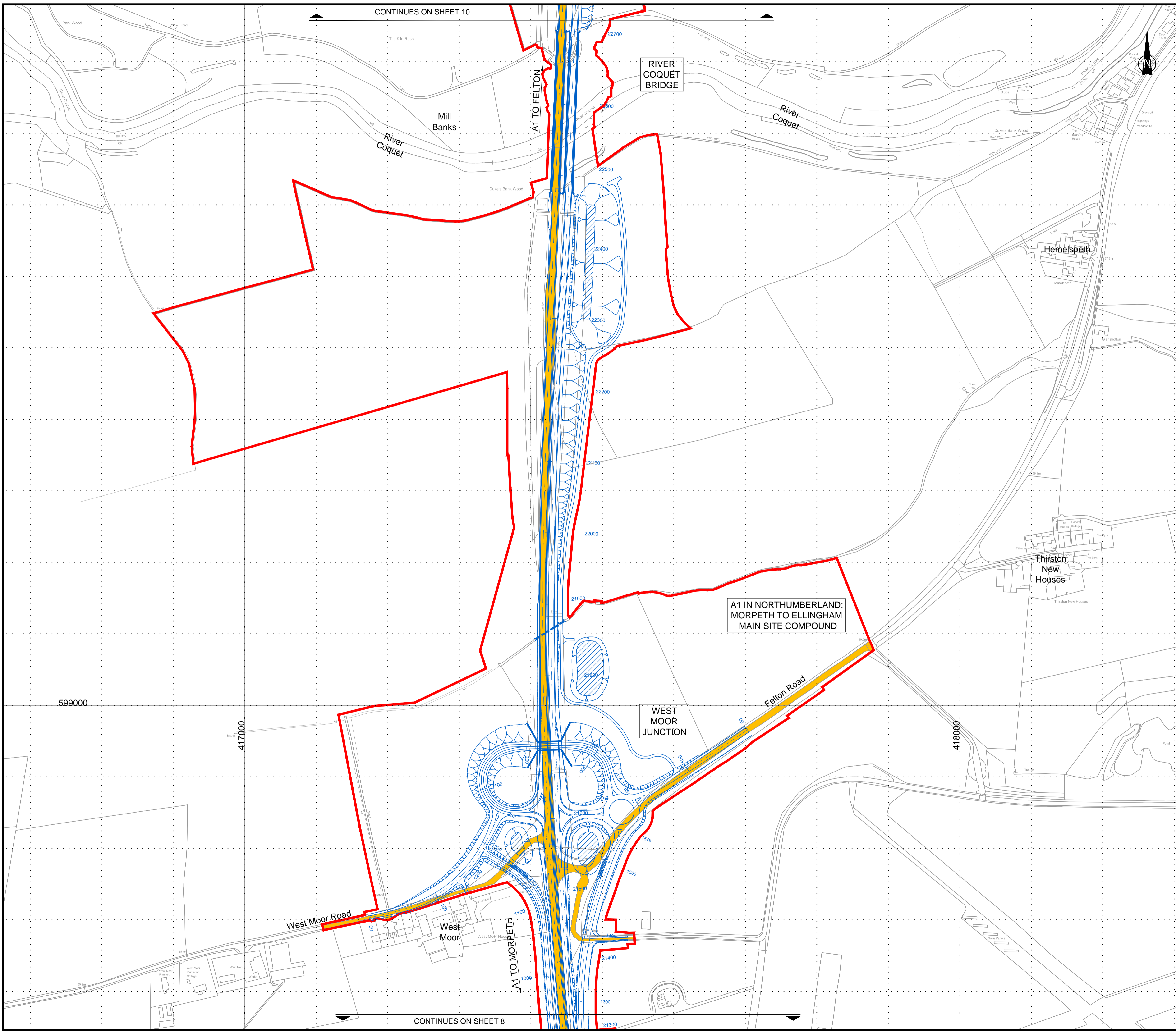


Project Title
A1 in Northumberland: Morpeth to Ellingham Part A

Drawing Title
EXISTING AND PROPOSED CARRIAGEWAY AREA WITHIN ORDER LIMITS REGULATION 5(2)(o) SHEET 08 OF 19

Scale	Drawn	Eng. Check	Approved	Authorised
1:2500	RP	DD	TK	DM
Original Size	Date	Date	Date	Date
A1	12/01/21	12/01/21	12/01/21	12/01/21





Drawing Number	Revision
HE551459-WSP-HGN-M2F-DR-CH-2548	0
	PW Stage Code
	0

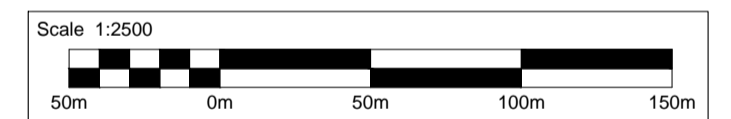


NOTES:

1. All dimensions and chainages are in metres unless stated otherwise.
2. All structure positions are indicative.
3. Details of external appearance, means of vehicular and pedestrian access and car parking are subject to detailed design work, but will be within the extents of the Order Limits.

KEY:

-  PROPOSED DESIGN (SHOWN FOR ILLUSTRATIVE PURPOSES ONLY)
-  ORDER LIMITS
-  AREA NOT INCLUDED WITHIN ORDER LIMITS
-  EXISTING CARRIAGEWAY WITHIN THE ORDER LIMITS



Rev.	Date	Description	By	Eng' Chk	Disc' Chk	App'd
1	12/03/21	EXAMINATION DEADLINE 04 UPDATE		DD	MM	TK DM
0	12/01/21	DCO SUBMISSION		RP	DD	TK DM

Suitability	DCO SUBMISSION	Status	A3
-------------	----------------	--------	----

PINS Reference Number
TR010041/APP/2.10



Project Title
A1 in Northumberland: Morpeth to Ellingham Part A

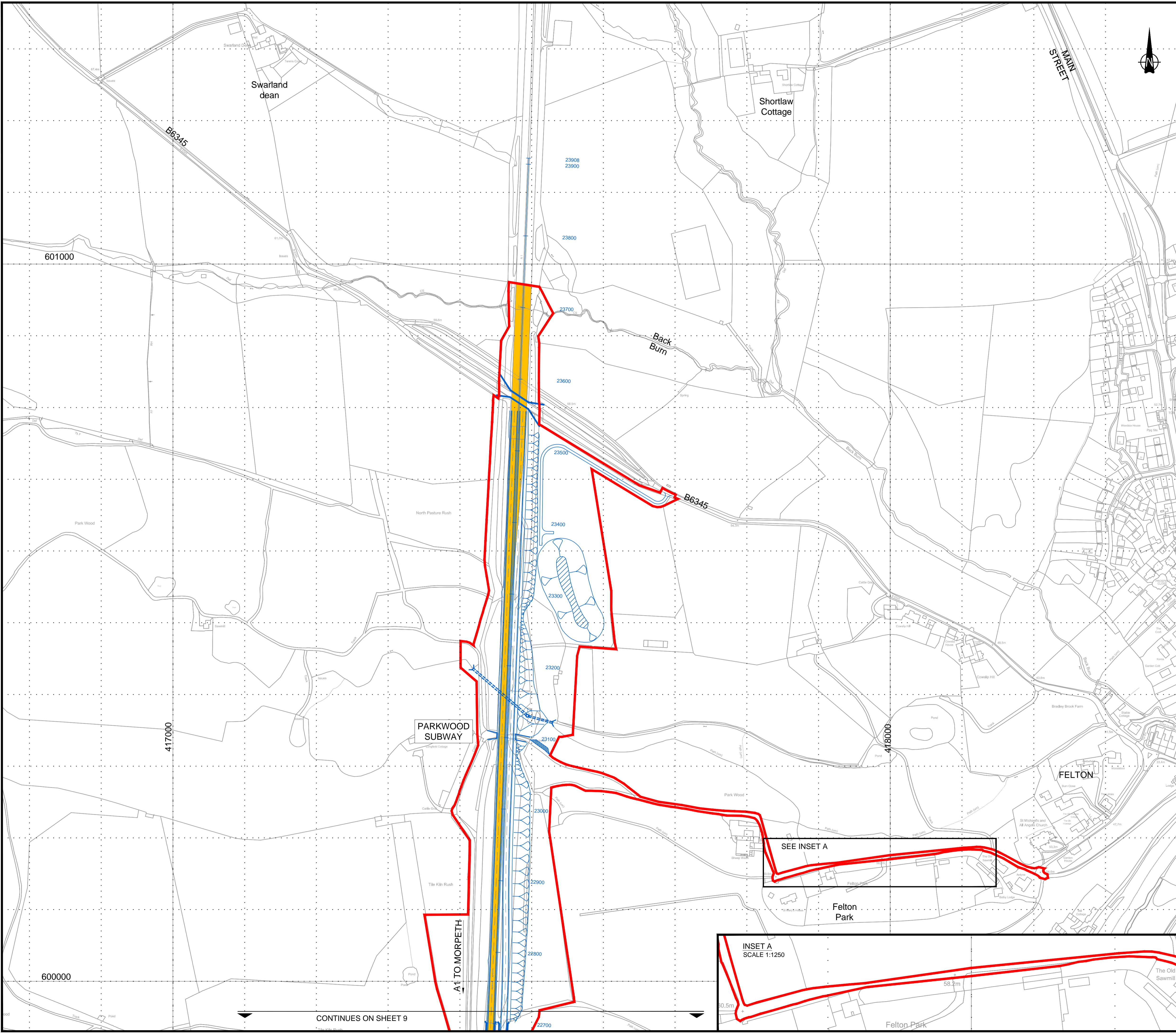
Drawing Title
EXISTING AND PROPOSED CARRIAGEWAY AREA WITHIN ORDER LIMITS REGULATION 5(2)(o) SHEET 09 OF 19

Scale	Drawn	Eng. Check	Approved	Authorised
1:2500	DD	MM	TK	DM
Original Size	Date	Date	Date	Date
A1	12/03/21	12/03/21	12/03/21	12/03/21

Drawing Number	Revision
HE551459-WSP-HGN-M2F-DR-CH-2549	1
	PW Stage Code
	0

CONTINUES ON SHEET 10





CONTINUES ON SHEET 8

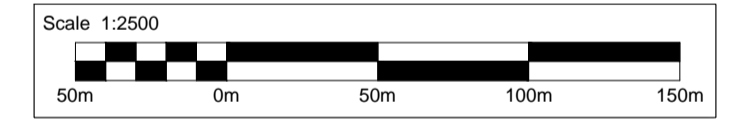


NOTES:

1. All dimensions and chainages are in metres unless stated otherwise.
2. All structure positions are indicative.
3. Details of external appearance, means of vehicular and pedestrian access and car parking are subject to detailed design work, but will be within the extents of the Order Limits.

KEY:

-  PROPOSED DESIGN (SHOWN FOR ILLUSTRATIVE PURPOSES ONLY)
-  ORDER LIMITS
-  AREA NOT INCLUDED WITHIN ORDER LIMITS
-  EXISTING CARRIAGEWAY WITHIN THE ORDER LIMITS



Rev.	Date	Description	By	Eng' Chk	Disc' Chk	App'd
0	12/01/21	DCO SUBMISSION		RP	DD	TK DM

Subsidiary	DCO SUBMISSION	Status	A3
------------	----------------	--------	----

PINS Reference Number
TR010041/APP/2.10

Client

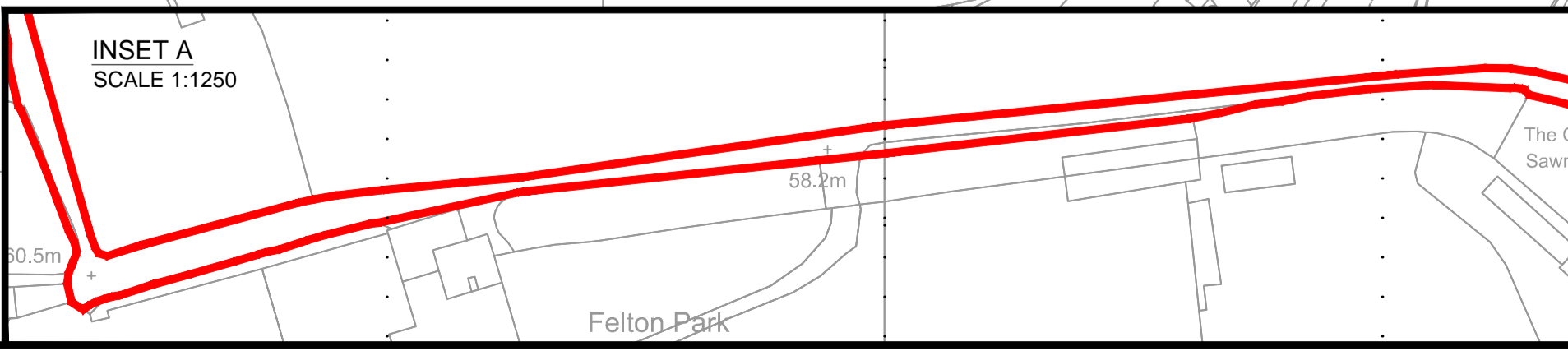

Project Title
A1 in Northumberland: Morpeth to Ellingham Part A

Drawing Title
EXISTING AND PROPOSED CARRIAGEWAY AREA WITHIN ORDER LIMITS REGULATION 5(2)(o) SHEET 10 OF 19

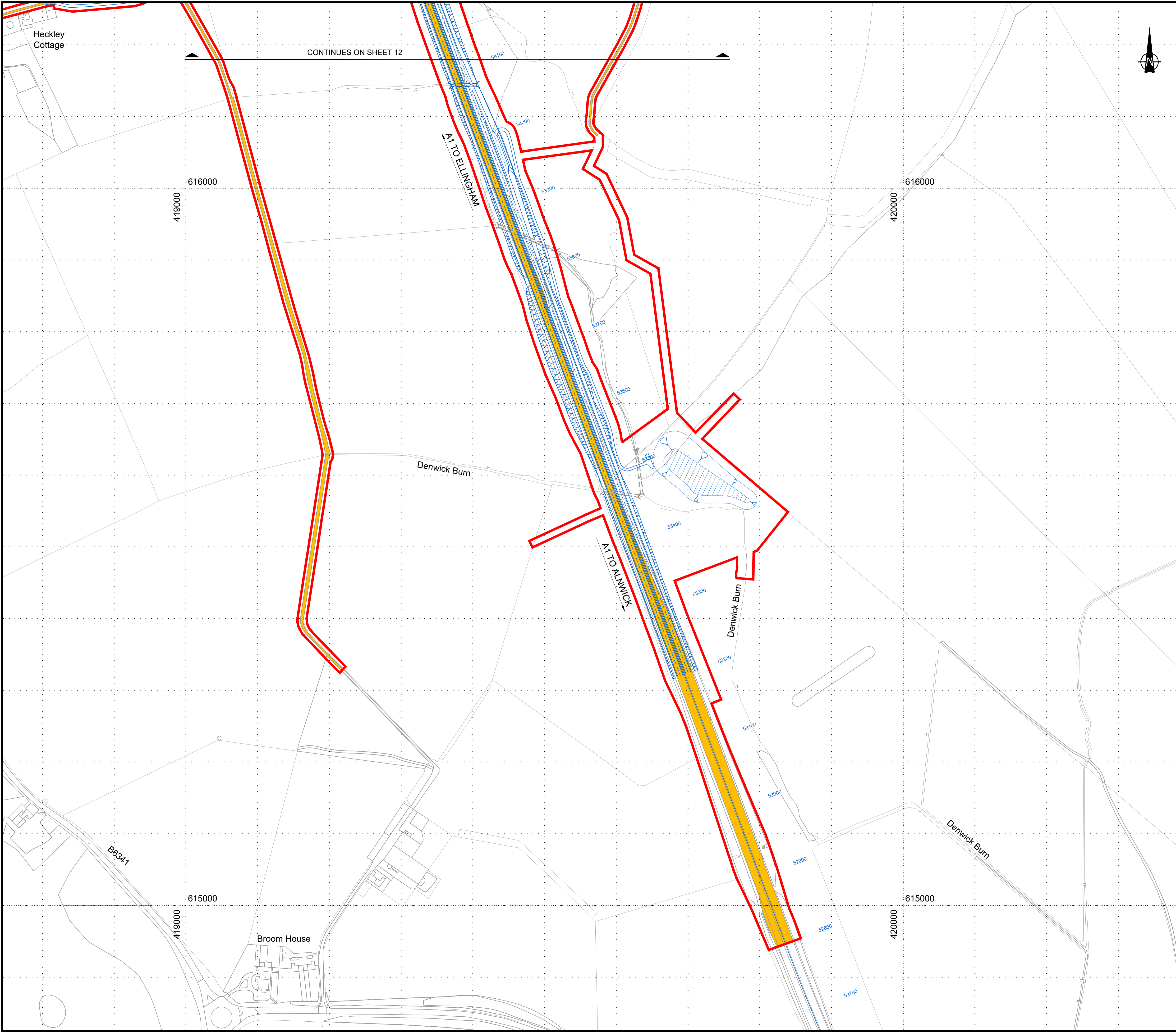
Scale	Drawn	Eng. Check	Approved	Authorised
1:2500	RP	DD	TK	DM
Original Size	Date	Date	Date	Date
A1	12/01/21	12/01/21	12/01/21	12/01/21

Drawing Number	Revision
HE551459-WSP-HGN-M2F-DR-CH-2550	0
	PW Stage Code
	0

SEE INSET A



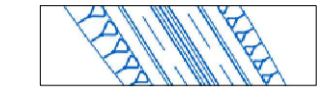



CONTINUES ON SHEET 9

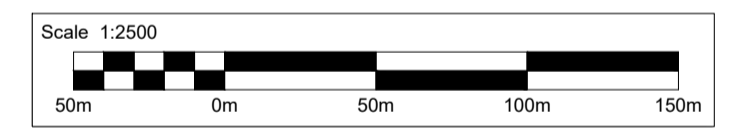


NOTES:

1. All dimensions and chainages are in metres unless stated otherwise.
2. All structure positions are indicative.
3. Details of external appearance, means of vehicular and pedestrian access and car parking are subject to detailed design work, but will be within the extents of the Order Limits.

KEY:

-  PROPOSED DESIGN
(SHOWN FOR ILLUSTRATIVE PURPOSES ONLY)
-  ORDER LIMITS
-  AREA NOT INCLUDED WITHIN ORDER LIMITS
-  EXISTING CARRIAGEWAY WITHIN THE ORDER LIMITS



Rev.	Date	Description	By	Eng' Chk	Disc' Chk	App'd
0	12/01/21	DCO SUBMISSION	RP	DD	TK	DM

Suitability	DCO SUBMISSION	Status	A3
-------------	----------------	--------	----

PINS Reference Number
TR010041/APP/2.10

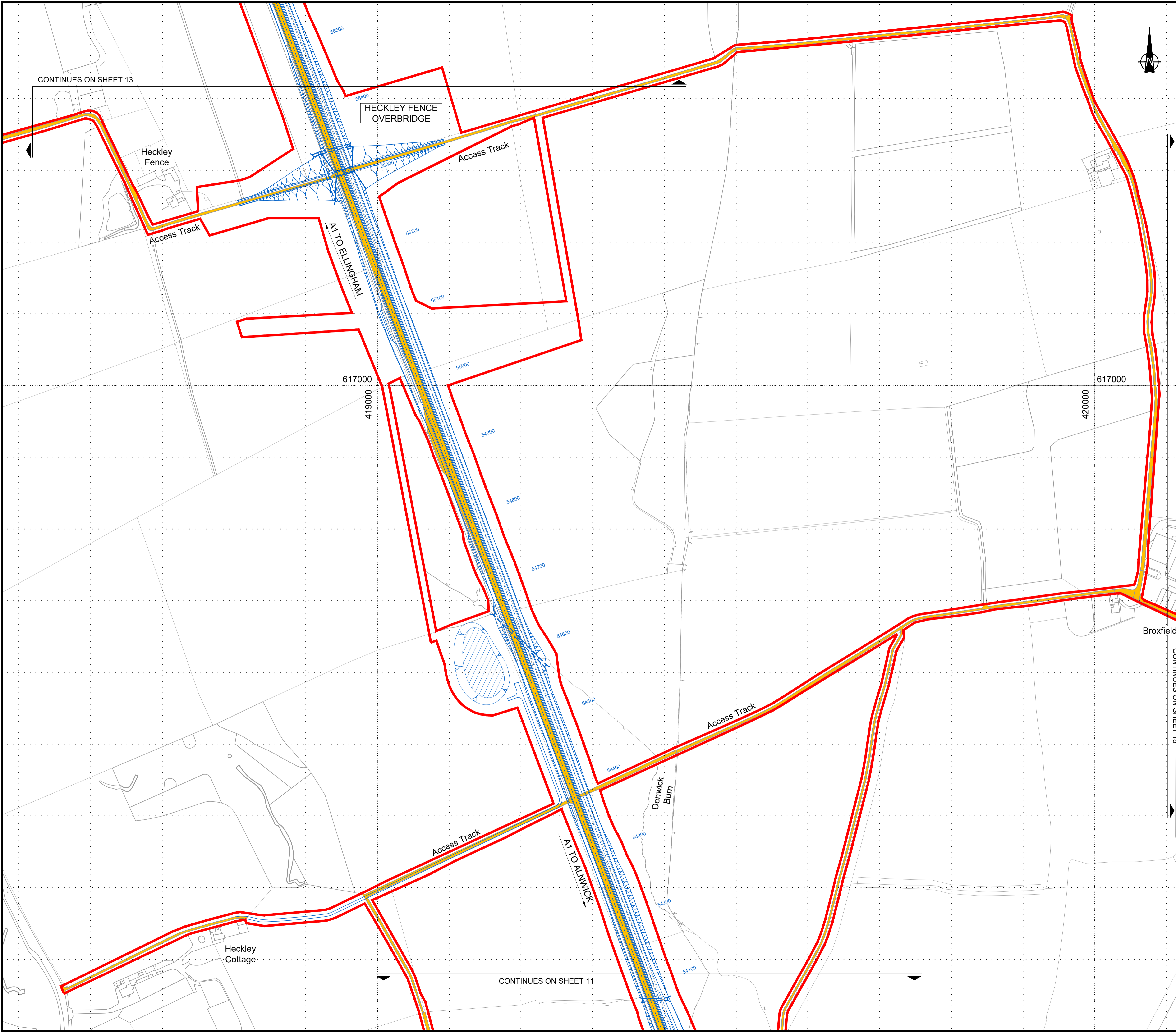


Project Title
A1 in Northumberland: Morpeth to Ellingham Part B

Drawing Title
EXISTING AND PROPOSED CARRIAGEWAY AREA WITHIN ORDER LIMITS REGULATION 5(2)(o) SHEET 11 OF 19

Scale	Drawn	Eng. Check	Approved	Authorised
1:2500	RP	DD	TK	DM
Original Size	Date	Date	Date	Date
A1	12/01/21	12/01/21	12/01/21	12/01/21

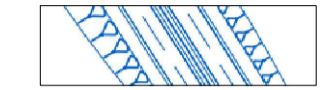



Drawing Number	Revision
HE551459-WSP-GEN-A2E-DR-CH-02551	0
	PW Stage Code
	0

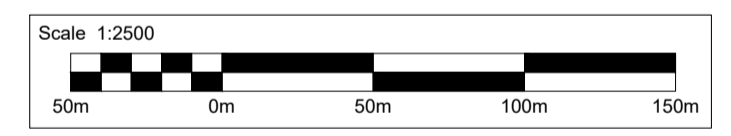


NOTES:

1. All dimensions and chainages are in metres unless stated otherwise.
2. All structure positions are indicative.
3. Details of external appearance, means of vehicular and pedestrian access and car parking are subject to detailed design work, but will be within the extents of the Order Limits.

KEY:

-  PROPOSED DESIGN (SHOWN FOR ILLUSTRATIVE PURPOSES ONLY)
-  ORDER LIMITS
-  AREA NOT INCLUDED WITHIN ORDER LIMITS
-  EXISTING CARRIAGEWAY WITHIN THE ORDER LIMITS



Rev.	Date	Description	By	Eng' Chk	Disc' Chk	App'd
0	12/01/21	DCO SUBMISSION		RP	DD	TK DM

Suitability	DCO SUBMISSION	Status	A3
-------------	----------------	--------	----

PINS Reference Number
TR010041/APP/2.10



Project Title
A1 in Northumberland: Morpeth to Ellingham Part B

Drawing Title
EXISTING AND PROPOSED CARRIAGEWAY AREA WITHIN ORDER LIMITS REGULATION 5(2)(o) SHEET 12 OF 19

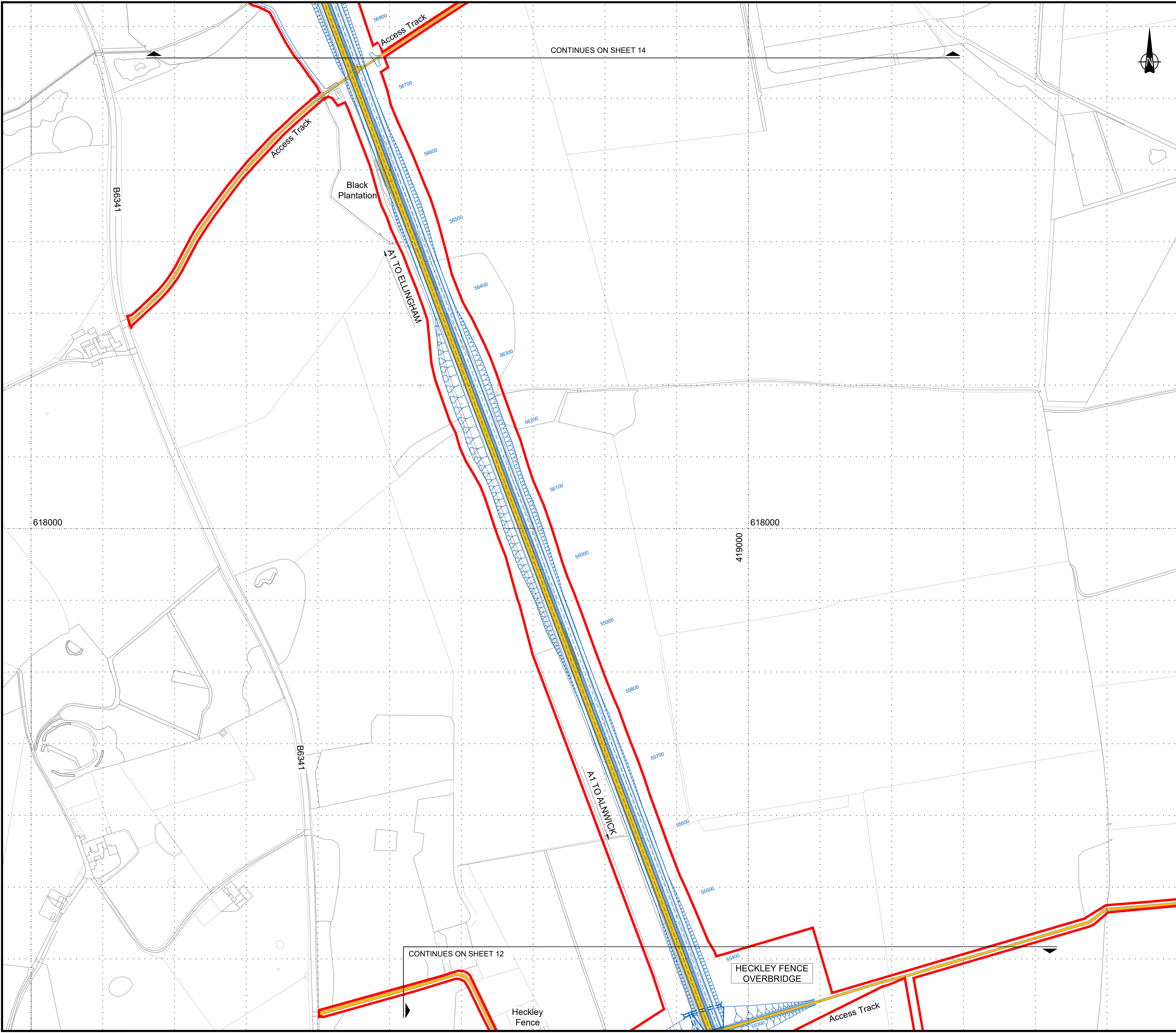
Scale	Drawn	Eng. Check	Approved	Authorised
1:2500	RP	DD	TK	DM
Original Size	Date	Date	Date	Date
A1	12/01/21	12/01/21	12/01/21	12/01/21

Drawing Number	Revision
HE551459-WSP-GEN-A2E-DR-CH-02552	0
	PW Stage Code
	0

CONTINUES ON SHEET 13

CONTINUES ON SHEET 11

CONTINUES ON SHEET 18



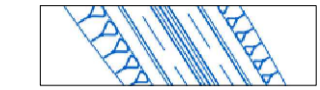



CONTINUES ON SHEET 14

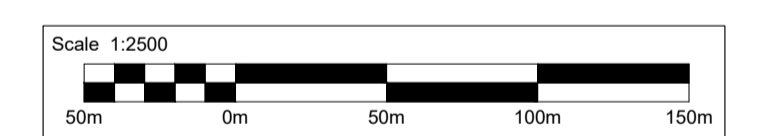
CONTINUES ON SHEET 12

NOTES:

1. All dimensions and chainages are in metres unless stated otherwise.
2. All structure positions are indicative.
3. Details of external appearance, means of vehicular and pedestrian access and car parking are subject to detailed design work, but will be within the extents of the Order Limits.

KEY:

-  PROPOSED DESIGN
(SHOWN FOR ILLUSTRATIVE PURPOSES ONLY)
-  ORDER LIMITS
-  AREA NOT INCLUDED WITHIN ORDER LIMITS
-  EXISTING CARRIAGEWAY WITHIN THE ORDER LIMITS



Rev.	Date	Description	By	Eng' Chk	Disc' Chk	App'd
0	12/01/21	DCO SUBMISSION		RP	DD	TK DM

Subsidiary						DCO SUBMISSION		Status		A3
------------	--	--	--	--	--	----------------	--	--------	--	----

PINS Reference Number										
TR010041/APP/2.10										

Client



Project Title										
A1 in Northumberland: Morpeth to Ellingham Part B										

Drawing Title										
EXISTING AND PROPOSED CARRIAGEWAY AREA WITHIN ORDER LIMITS REGULATION 5(2)(o) SHEET 13 OF 19										

Scale	Drawn	Eng. Check	Approved	Authorised
1:2500	RP	DD	TK	DM
Original Size	Date	Date	Date	Date
A1	12/01/21	12/01/21	12/01/21	12/01/21

Drawing Number										Revision
HE551459-WSP-GEN-A2E-DR-CH-02553										0
										PW Stage Code
										0

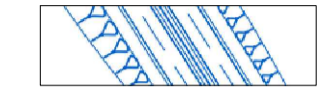



CONTINUES ON SHEET 15

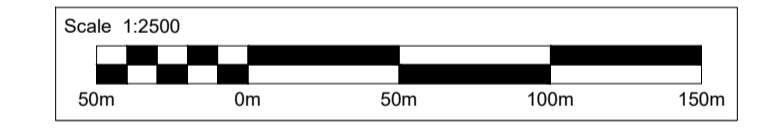


NOTES:

1. All dimensions and chainages are in metres unless stated otherwise.
2. All structure positions are indicative.
3. Details of external appearance, means of vehicular and pedestrian access and car parking are subject to detailed design work, but will be within the extents of the Order Limits.

KEY:

-  PROPOSED DESIGN
(SHOWN FOR ILLUSTRATIVE PURPOSES ONLY)
-  ORDER LIMITS
-  AREA NOT INCLUDED WITHIN ORDER LIMITS
-  EXISTING CARRIAGEWAY WITHIN THE ORDER LIMITS



0	12/01/21	DCO SUBMISSION	RP	DD	TK	DM
Rev.	Date	Description	By	Eng' Chk	Disc' Chk	App'd
Subsidiary						Status
DCO SUBMISSION						A3

PINS Reference Number
TR010041/APP/2.10

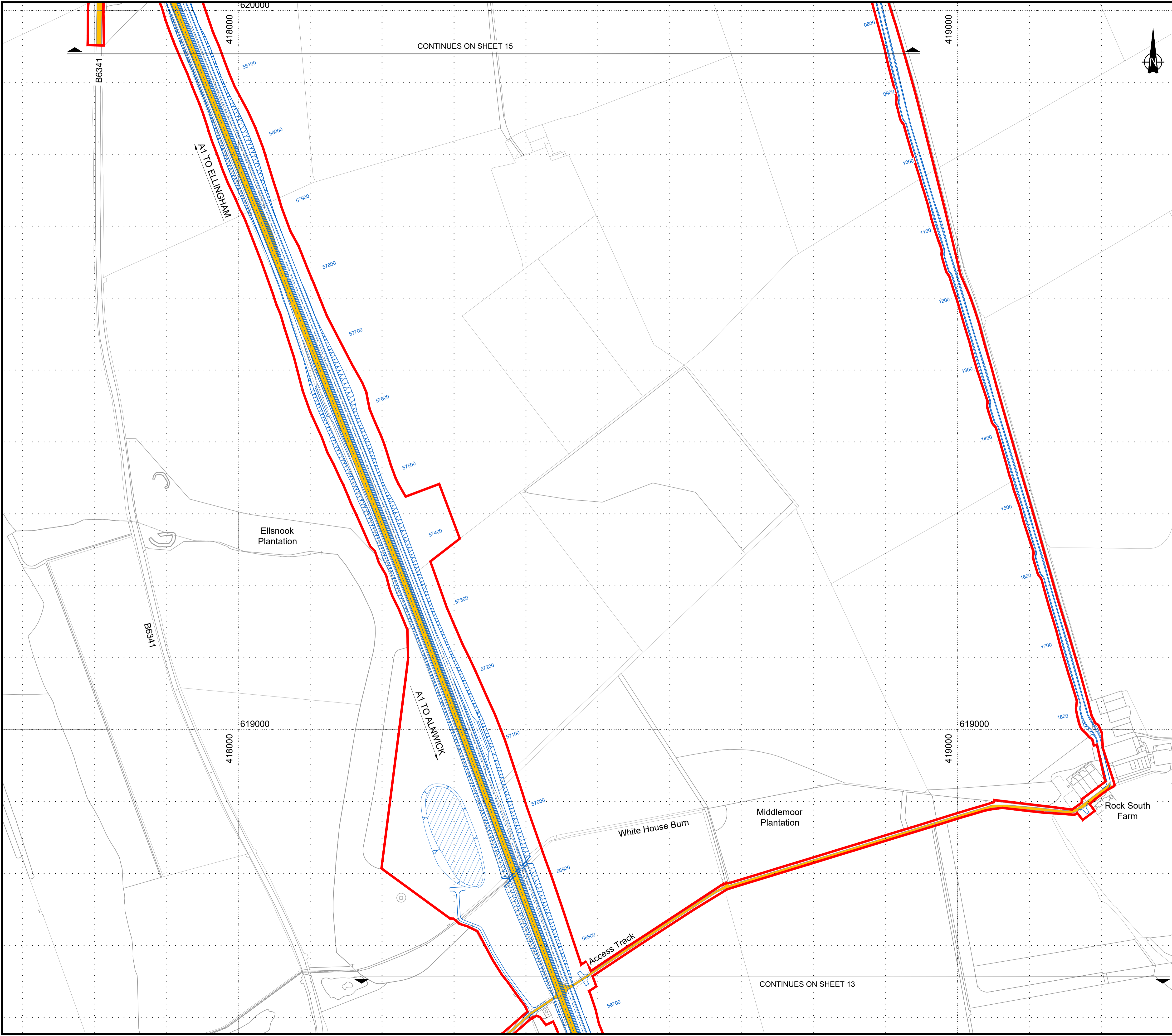


Project Title
A1 in Northumberland: Morpeth to Ellingham Part B

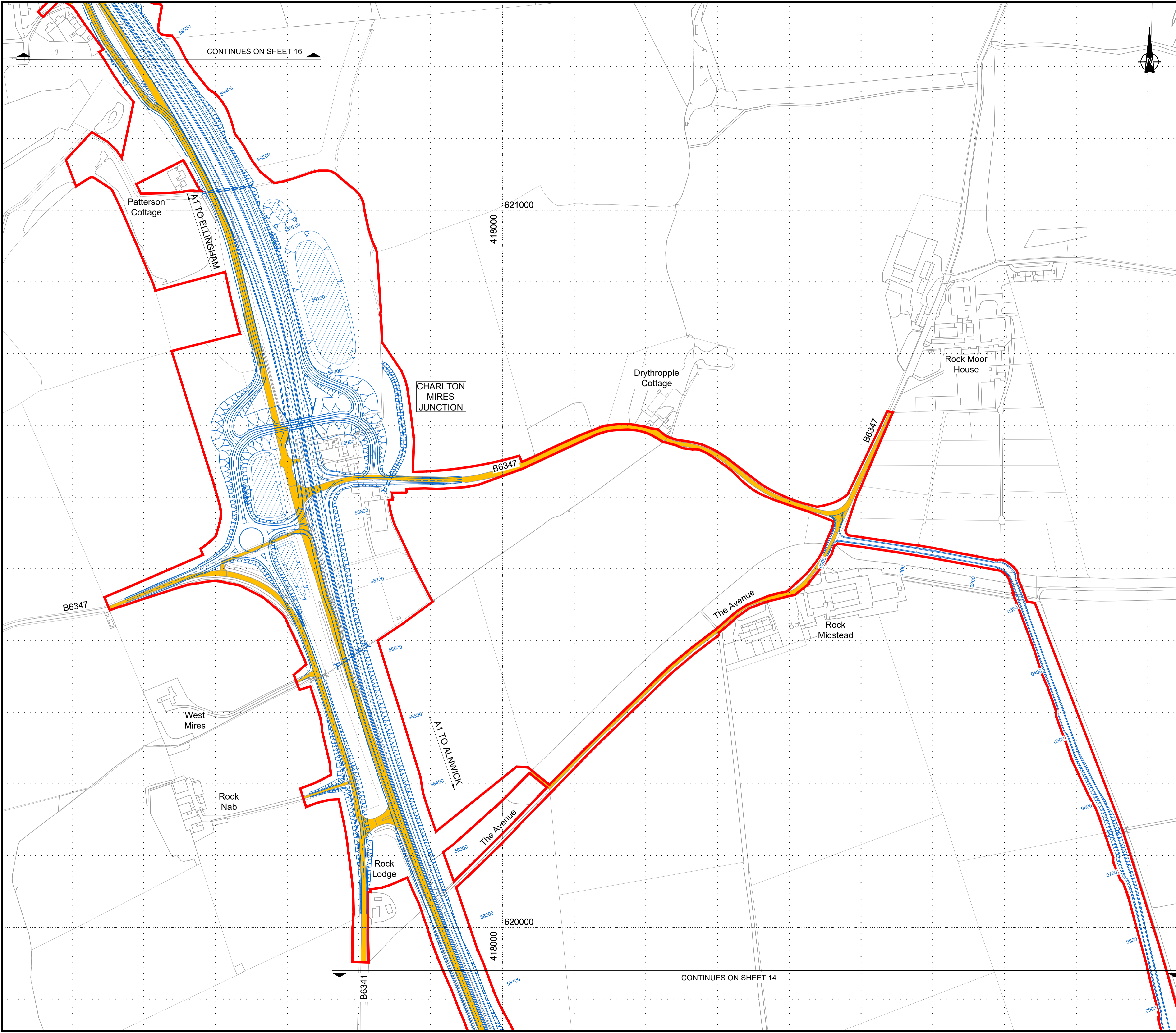
Drawing Title
EXISTING AND PROPOSED CARRIAGEWAY AREA WITHIN ORDER LIMITS REGULATION 5(2)(o) SHEET 14 OF 19

Scale	1:2500	Drawn	RP	Eng. Check	DD	Approved	TK	Authorised	DM
Original Size	A1	Date	12/01/21	Date	12/01/21	Date	12/01/21	Date	12/01/21

Drawing Number	HE551459-WSP-GEN-A2E-DR-CH-02554	Revision	0
PW Stage Code			0



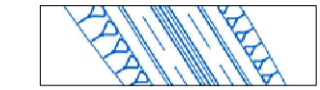



CONTINUES ON SHEET 13

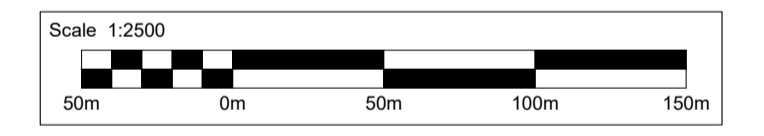


NOTES:

1. All dimensions and chainages are in metres unless stated otherwise.
2. All structure positions are indicative.
3. Details of external appearance, means of vehicular and pedestrian access and car parking are subject to detailed design work, but will be within the extents of the Order Limits.

KEY:

-  PROPOSED DESIGN
(SHOWN FOR ILLUSTRATIVE PURPOSES ONLY)
-  ORDER LIMITS
-  AREA NOT INCLUDED WITHIN ORDER LIMITS
-  EXISTING CARRIAGEWAY WITHIN THE ORDER LIMITS



Rev.	Date	Description	By	Eng' Chk	Disc' Chk	App'd
1	04/05/21	CHANGES TO EAST & WEST LINKHALL ROADS, SHIPPERTON BURN, DB27, DB27A AND ORDER LIMITS FOR DEADLINE 08	TO	MM	TK	DM
0	12/01/21	DCO SUBMISSION	RP	DD	TK	DM

Suitability	DCO SUBMISSION	Status	A3
-------------	----------------	--------	----

PINS Reference Number: TR010041/APP/2.10



Project Title: A1 in Northumberland: Morpeth to Ellingham Part B

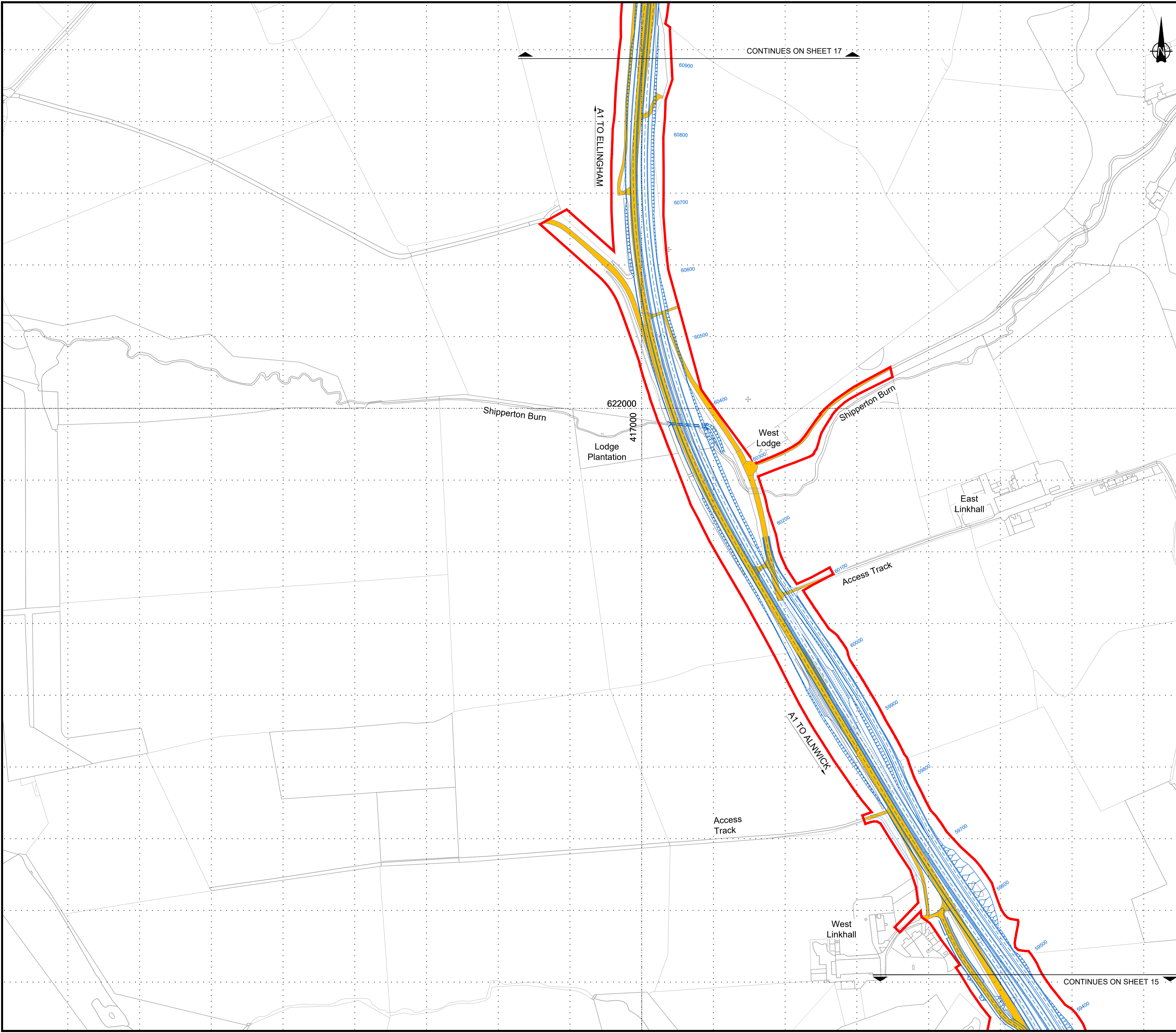
Drawing Title: EXISTING AND PROPOSED CARRIAGEWAY AREA WITHIN ORDER LIMITS REGULATION 5(2)(o) SHEET 15 OF 19

Scale	Drawn	Eng. Check	Approved	Authorised
1:2500	TO	MM	TK	DM
Original Size	Date	Date	Date	Date
A1	04/05/21	04/05/21	04/05/21	04/05/21

Drawing Number	HE551459-WSP-GEN-A2E-DR-CH-02555	Revision	1
PW Stage Code			0

CONTINUES ON SHEET 16

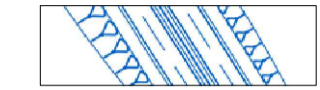



CONTINUES ON SHEET 14

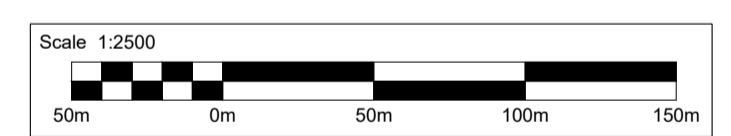


NOTES:

1. All dimensions and chainages are in metres unless stated otherwise.
2. All structure positions are indicative.
3. Details of external appearance, means of vehicular and pedestrian access and car parking are subject to detailed design work, but will be within the extents of the Order Limits.

KEY:

-  PROPOSED DESIGN
(SHOWN FOR ILLUSTRATIVE PURPOSES ONLY)
-  ORDER LIMITS
-  AREA NOT INCLUDED WITHIN ORDER LIMITS
-  EXISTING CARRIAGEWAY WITHIN THE ORDER LIMITS



Rev.	Date	Description	By	Eng' Chk	Disc' Chk	App'd
1	04/05/21	CHANGES TO EAST & WEST LINKHALL ROADS, SHIPPERTON BURN, DB27, DB27A AND ORDER LIMITS FOR DEADLINE 08	TO	MM	TK	DM
0	12/01/21	DCO SUBMISSION	RP	DD	TK	DM

Suitability	DCO SUBMISSION	Status	A3
-------------	----------------	--------	----

PINS Reference Number
TR010041/APP/2.10



Project Title
A1 in Northumberland: Morpeth to Ellingham Part B

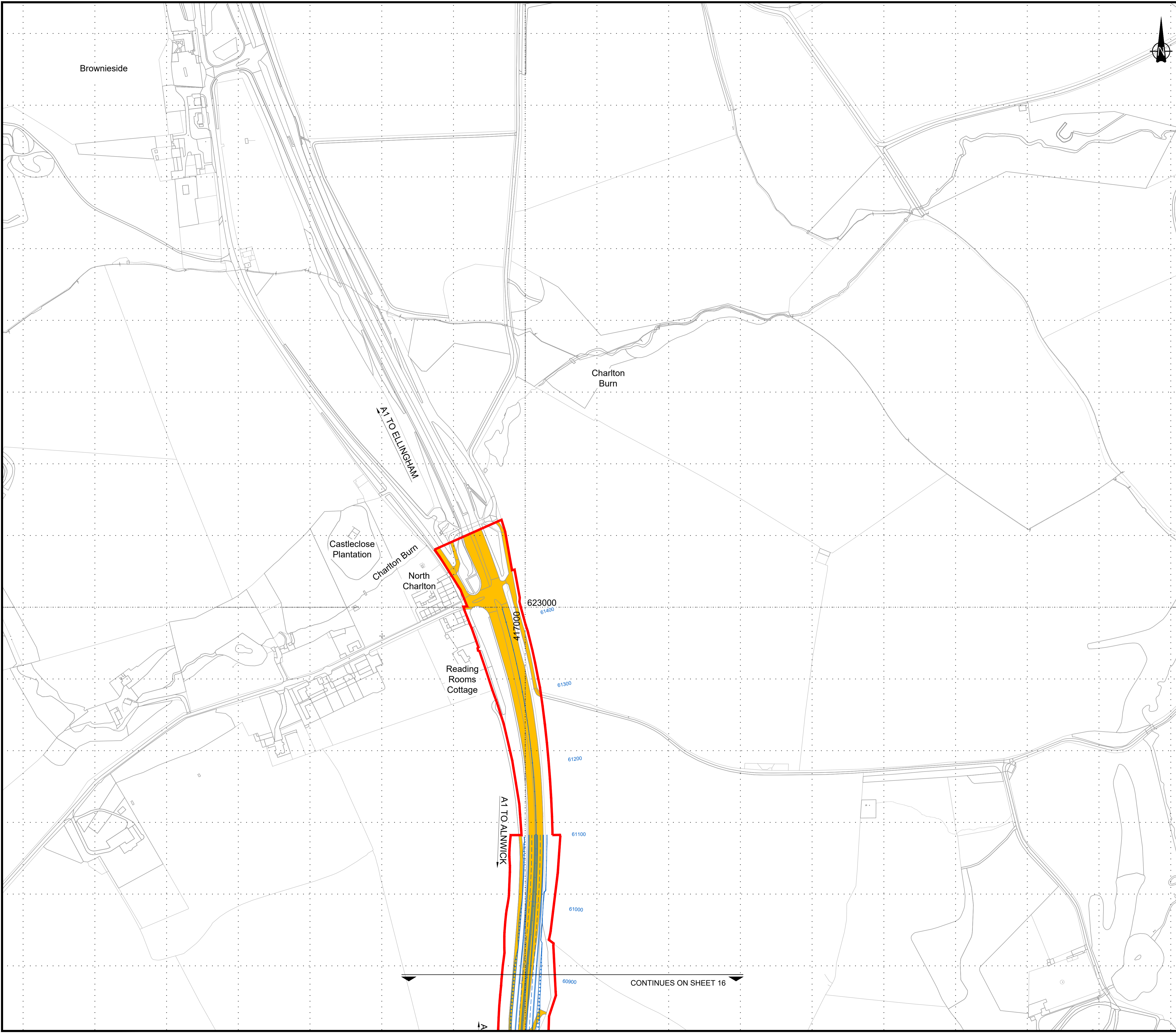

Drawing Title
EXISTING AND PROPOSED CARRIAGEWAY AREA WITHIN ORDER LIMITS REGULATION 5(2)(o) SHEET 16 OF 19

Scale	Drawn	Eng. Check	Approved	Authorised
1:2500	TO	MM	TK	DM
Original Size	Date	Date	Date	Date
A1	04/05/21	04/05/21	04/05/21	04/05/21

Drawing Number	HE551459-WSP-GEN-A2E-DR-CH-02556	Revision	1
PW Stage Code			0

CONTINUES ON SHEET 17

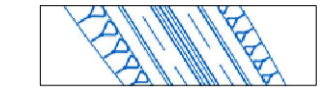



CONTINUES ON SHEET 15

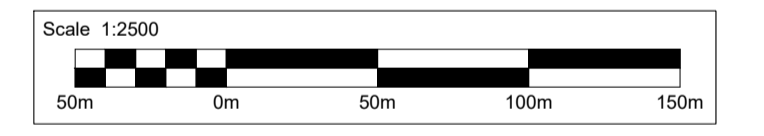


NOTES:

1. All dimensions and chainages are in metres unless stated otherwise.
2. All structure positions are indicative.
3. Details of external appearance, means of vehicular and pedestrian access and car parking are subject to detailed design work, but will be within the extents of the Order Limits.

KEY:

-  PROPOSED DESIGN
(SHOWN FOR ILLUSTRATIVE PURPOSES ONLY)
-  ORDER LIMITS
-  AREA NOT INCLUDED WITHIN ORDER LIMITS
-  EXISTING CARRIAGEWAY WITHIN THE ORDER LIMITS



Rev.	Date	Description	By	Eng' Chk	Disc' Chk	App'd
0	12/01/21	DCO SUBMISSION		RP	DD	TK DM

Subsidiary	DCO SUBMISSION	Status	A3
------------	----------------	--------	----

PIINS Reference Number	TR010041/APP/2.10
------------------------	-------------------

Client



Project Title	A1 in Northumberland: Morpeth to Ellingham Part B
---------------	---

Drawing Title	EXISTING AND PROPOSED CARRIAGEWAY AREA WITHIN ORDER LIMITS REGULATION 5(2)(o) SHEET 17 OF 19
---------------	--

Scale	Drawn	Eng. Check	Approved	Authorised
1:2500	RP	DD	TK	DM
Original Size	Date	Date	Date	Date
A1	12/01/21	12/01/21	12/01/21	12/01/21

Drawing Number	HE551459-WSP-GEN-A2E-DR-CH-02557	Revision	0
PW Stage Code			0

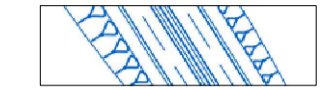



CONTINUES ON SHEET 16

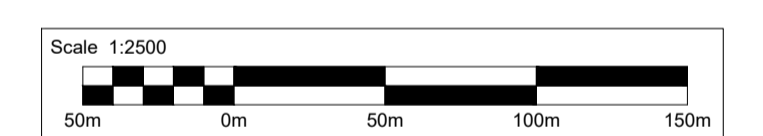


NOTES:

1. All dimensions and chainages are in metres unless stated otherwise.
2. All structure positions are indicative.
3. Details of external appearance, means of vehicular and pedestrian access and car parking are subject to detailed design work, but will be within the extents of the Order Limits.

KEY:

-  PROPOSED DESIGN
(SHOWN FOR ILLUSTRATIVE PURPOSES ONLY)
-  ORDER LIMITS
-  AREA NOT INCLUDED WITHIN ORDER LIMITS
-  EXISTING CARRIAGEWAY WITHIN THE ORDER LIMITS



Rev.	Date	Description	By	Eng' Chk	Disc' Chk	App'd
0	12/01/21	DCO SUBMISSION		RP	DD	TK DM

Suitability	DCO SUBMISSION	Status	A3
-------------	----------------	--------	----

PINS Reference Number
TR010041/APP/2.10



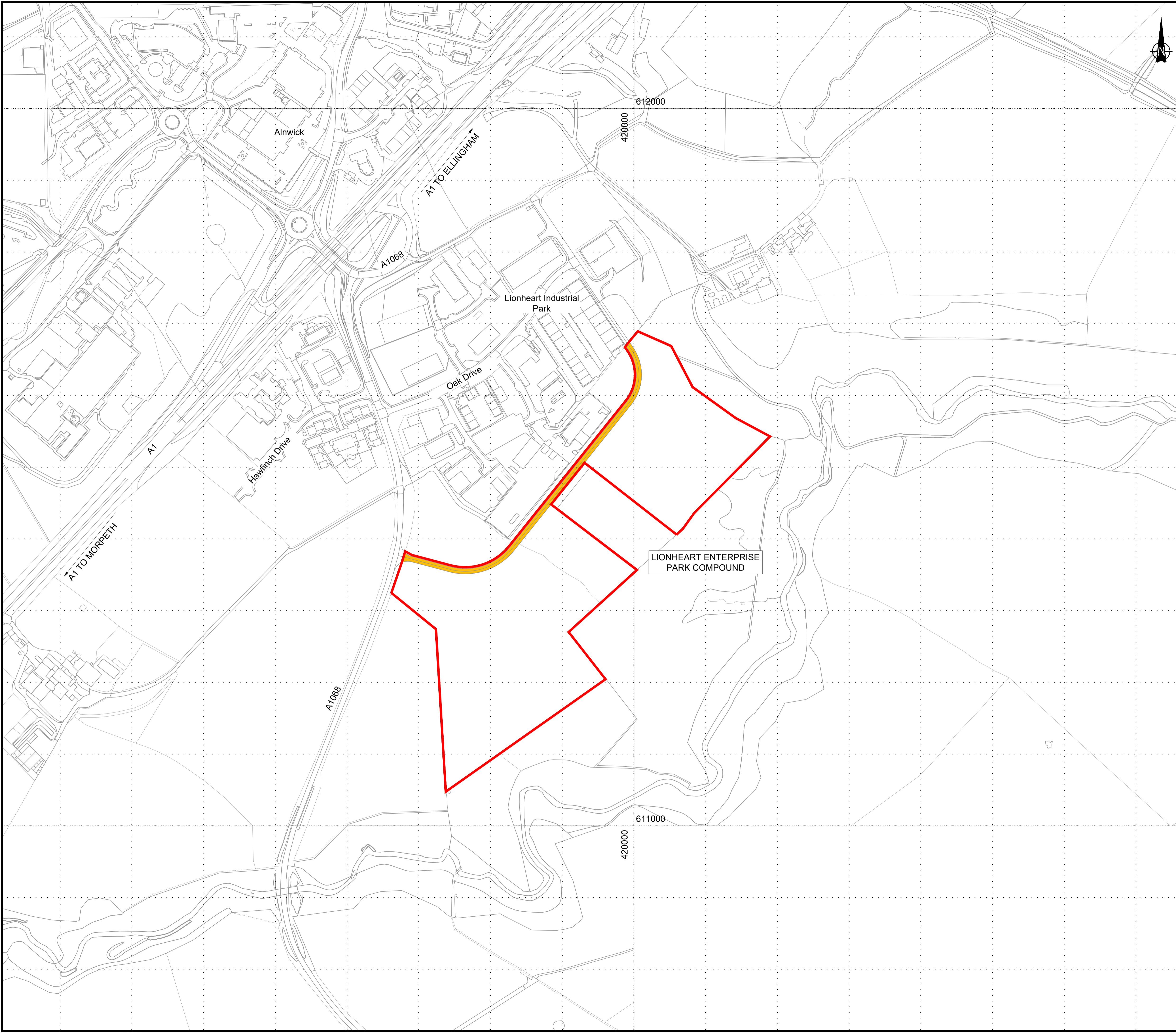
Project Title
A1 in Northumberland: Morpeth to Ellingham Part B

Drawing Title
EXISTING AND PROPOSED CARRIAGEWAY AREA WITHIN ORDER LIMITS REGULATION 5(2)(o) SHEET 18 OF 19

Scale	Drawn	Eng. Check	Approved	Authorised
1:2500	RP	DD	TK	DM
Original Size	Date	Date	Date	Date
A1	12/01/21	12/01/21	12/01/21	12/01/21

Drawing Number	Revision
HE551459-WSP-GEN-A2E-DR-CH-02558	0
	PW Stage Code
	0

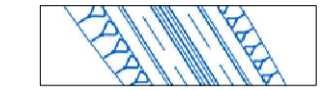



CONTINUES ON SHEET 12

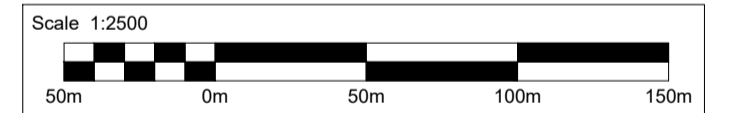


NOTES:

1. All dimensions and chainages are in metres unless stated otherwise.
2. All structure positions are indicative.
3. Details of external appearance, means of vehicular and pedestrian access and car parking are subject to detailed design work, but will be within the extents of the Order Limits.

KEY:

-  PROPOSED DESIGN
(SHOWN FOR ILLUSTRATIVE PURPOSES ONLY)
-  ORDER LIMITS
-  AREA NOT INCLUDED WITHIN ORDER LIMITS
-  EXISTING CARRIAGEWAY WITHIN THE ORDER LIMITS



0	12/01/21	DCO SUBMISSION	RP	DD	TK	DM
Rev.	Date	Description	By	Eng' Chk	Disc' Chk	App'd

Suitability	DCO SUBMISSION	Status	A3
-------------	----------------	--------	----

PINS Reference Number
TR010041/APP/2.10



Project Title
A1 in Northumberland: Morpeth to Ellingham Part B

Drawing Title
EXISTING AND PROPOSED CARRIAGEWAY AREA WITHIN ORDER LIMITS REGULATION 5(2)(o) SHEET 19 OF 19

Scale	1:2500	Drawn	RP	Eng. Check	DD	Approved	TK	Authorised	DM
Original Size	A1	Date	12/01/21	Date	12/01/21	Date	12/01/21	Date	12/01/21

Drawing Number	HE551459-WSP-GEN-A2E-DR-CH-02559	Revision	0
PW Stage Code			0

© Crown copyright 2021.

You may re-use this information (not including logos) free of charge in any format or medium, under the terms of the Open Government Licence. To view this licence:

visit www.nationalarchives.gov.uk/doc/open-government-licence/

write to the **Information Policy Team, The National Archives,**

Kew, London TW9 4DU, or email

psi@nationalarchives.gsi.gov.uk.

This document is also available on our website at www.gov.uk/highways

If you have any enquiries about this document A1inNorthumberland@highwaysengland.co.uk or call **0300 470 4580***.

*Calls to 03 numbers cost no more than a national rate call to an 01 or 02 number and must count towards any inclusive minutes in the same way as 01 and 02 calls.

These rules apply to calls from any type of line including mobile, BT, other fixed line or payphone. Calls may be recorded or monitored.

© Crown copyright 2021.

You may re-use this information (not including logos) free of charge in any format or medium, under the terms of the Open Government Licence. To view this licence:

visit www.nationalarchives.gov.uk/doc/open-government-licence/

write to the **Information Policy Team, The National Archives,**

Kew, London TW9 4DU, or email

psi@nationalarchives.gsi.gov.uk.

This document is also available on our website at www.gov.uk/highways

If you have any enquiries about this document A1inNorthumberland@highwaysengland.co.uk or call **0300 470 4580***.

*Calls to 03 numbers cost no more than a national rate call to an 01 or 02 number and must count towards any inclusive minutes in the same way as 01 and 02 calls.

These rules apply to calls from any type of line including mobile, BT, other fixed line or payphone. Calls may be recorded or monitored.

Registered office Bridge House, 1 Walnut Tree Close, Guildford GU1 4LZ

Highways England Company Limited registered in England and Wales number 09346363